



KEY TO PROPOSAL MAP

Green Belt


 **CSSP4 – Green Belt**
PMD6 – Development in Green Belt


 **Major Developed Site in Green Belt**
CSSP4 – Green Belt
A new site specific policy and any boundary changes to be added to map when Site DPD is adopted.


 **PMD6 (4) – Residential Frontages**
A new site specific policy and any boundary changes to be added to map when Site DPD is adopted.


Housing and Population

 **Housing Land Proposal**
CSSP1 – Sustainable Housing and Locations
CSTP1 – Strategic Housing Provision
A new site specific policy and proposal sites to be added to map when Site DPD is adopted.


 **Housing Broad Location – Urban Extension**
CSSP1 – Sustainable Housing and Locations
CSSP4 – Green Belt
A new site specific policy and any boundary changes to be added to map when Site DPD is adopted.


 **Residential Precincts**
A new site specific policy and any boundary changes to be added to map when Site DPD is adopted.


 **CSTP3 – Gypsies and Travellers sites**
A new site specific policy and proposal sites to be added to map when Site DPD is adopted.

 **CSTP4 – Travelling Showpeople sites**
A new site specific policy and any boundary changes to be added to map when Site DPD is adopted.

Shopping and Town Centres

 **Grays Town Centre**
CSSP2 – Sustainable Employment Growth
CSTP7 – Network of Centres
CSTP8 – Vitality and Viability of Existing Centres
A new site specific policy and proposal sites to be added to map when Site DPD is adopted.

 **Shopping Areas**
CSSP2 – Sustainable Employment Growth
CSTP7 – Network of Centres
CSTP8 – Vitality and Viability of Existing Centres
SH3 – Grays Shopping Centre (Saved Policy)
A new site specific policy and proposal sites and any boundaries to be amended, to be added to map when Site DPD is adopted.

 **Shopping Centres And Parades**
CSTP7 – Network of Centres
SH10 – District and Local Centres (Saved Policy)
SH11 – Neighbourhood Shopping Parades (includes Chafford Hundred centres) (Saved Policy)
A new site specific policy and proposal sites and any boundaries to be amended, to be added to map when Site DPD is adopted.

Employment


CSSP2 – Sustainable Employment Growth
CSTP6 – Strategic Employment Provision
A new site specific policy and proposal sites and any boundaries to be amended, to be added to map when Site DPD is adopted.


 **Primary Industrial And Commercial Areas**
See above.


 **Land For New Development In Primary Areas**
See above.


 **Secondary Industrial And Commercial Areas**
See above.


 **Land For New Development In Secondary Areas**
See above.

 **Employment Broad Location – Urban Extension**
CSSP2 – Sustainable Employment Growth
CSSP4 – Green Belt
A new site specific policy and proposal sites and any boundaries to be amended, to be added to map when Site DPD is adopted.

 **E8A – Oil Refineries**
(Saved policy)
A new site specific policy and any boundaries to be amended, to be added to map when Site DPD is adopted.


 **E8B – Oil Refinery Expansion Areas**
(Saved Policy)
A new site specific policy and any boundaries to be amended, to be added to map when Site DPD is adopted.

 **E9A – Oil and Chemical Storage**
(Saved Policy)
A new site specific policy and any boundaries to be amended, to be added to map when Site DPD is adopted.

 **E9B – Oil and Chemical Storage Expansion Areas**
(Saved Policy)
A new site specific policy and any boundaries to be amended, to be added to map when Site DPD is adopted.

Heritage Assets and Historic Environment


CSTP24 – Heritage Assets and the Historic Environment
PMD4 – Historic Environment

 **Scheduled Ancient Monuments**


 **Conservation Areas**
A new site specific policy and any boundaries to be amended, to be added to map when Site DPD is adopted.


Landscape and Nature Conservation

 **Thames Chase**
CSSP5 – Green Grid
CSTP18 – Green Infrastructure
A new site specific policy and any boundaries to be amended, to be added to map when Site DPD is adopted.

 **Protected Lanes**
CSTP18 – Green Infrastructure
CSTP23 – Thurrock Character and Distinctiveness
PMD4 – Historic Environment
A new site specific policy and any boundaries to be amended, to be added to map when Site DPD is adopted.

 **Green Chains**
CSTP18 – Green Infrastructure
A new site specific policy and any boundaries to be amended, to be added to map when Site DPD is adopted.


 **Sites of Special Scientific Interest**
CSTP19 – Biodiversity
PMD7 – Biodiversity, Geological Conservation and Development.


 **Local Nature Reserves;**
Sites of Importance to Nature Conservation;
Areas of Local Nature Conservation Significance;
Ecological Corridors/Marshland, Mudflats and Saltings

CSSP5 – Green Grid
CSTP18 – Green Infrastructure
CSTP19 – Biodiversity
PMD7 – Biodiversity, Geological Conservation and Development.
A new site specific policy and proposal sites and any boundaries to be amended, to be added to map when Site DPD is adopted.

Leisure and Recreation


CSSP5 – Green Grid
CSTP20 – Open Space
PMD5 – Open Space, Outdoor Sports and Recreational Facilities.
A new site specific policy and proposal sites and any boundaries to be amended, to be added to map when Site DPD is adopted.

 **Additional Open Space**
See above.

 **Existing Open Space**
See above.


 **Water Sports**
See above.


Community Facilities


 **New Church**
CSTP10 – Community Facilities
School Expansion
CSPT12
Cemetery Extension
CSTP20 – Open Space
A new site specific policy and proposal sites and any boundaries to be amended, to be added to map when Site DPD is adopted.

Transport


CSTP14 – Transport in the Thurrock Urban Area
CSTP15 – Transport in the Greater Thurrock Area
New site specific policies and proposal sites and any boundaries to be amended, to be added to map when Site DPD is adopted.

 **New Road building**
See above.

 **Road Improvement schemes**
See above.

 **Traffic Management**
See above.

 **New public Footpaths**
See above.

 **CSTP28 – River Thames**
A new site specific policy and proposal sites and any boundaries to be amended, to be added to map when Site DPD is adopted.

NOTES:

i) Other policies not shown on the Proposals Map apply either Borough-wide or on a specific basis as indicated in the written core strategy document.

ii) Land with no notation is intended to remain broadly in existing use.