

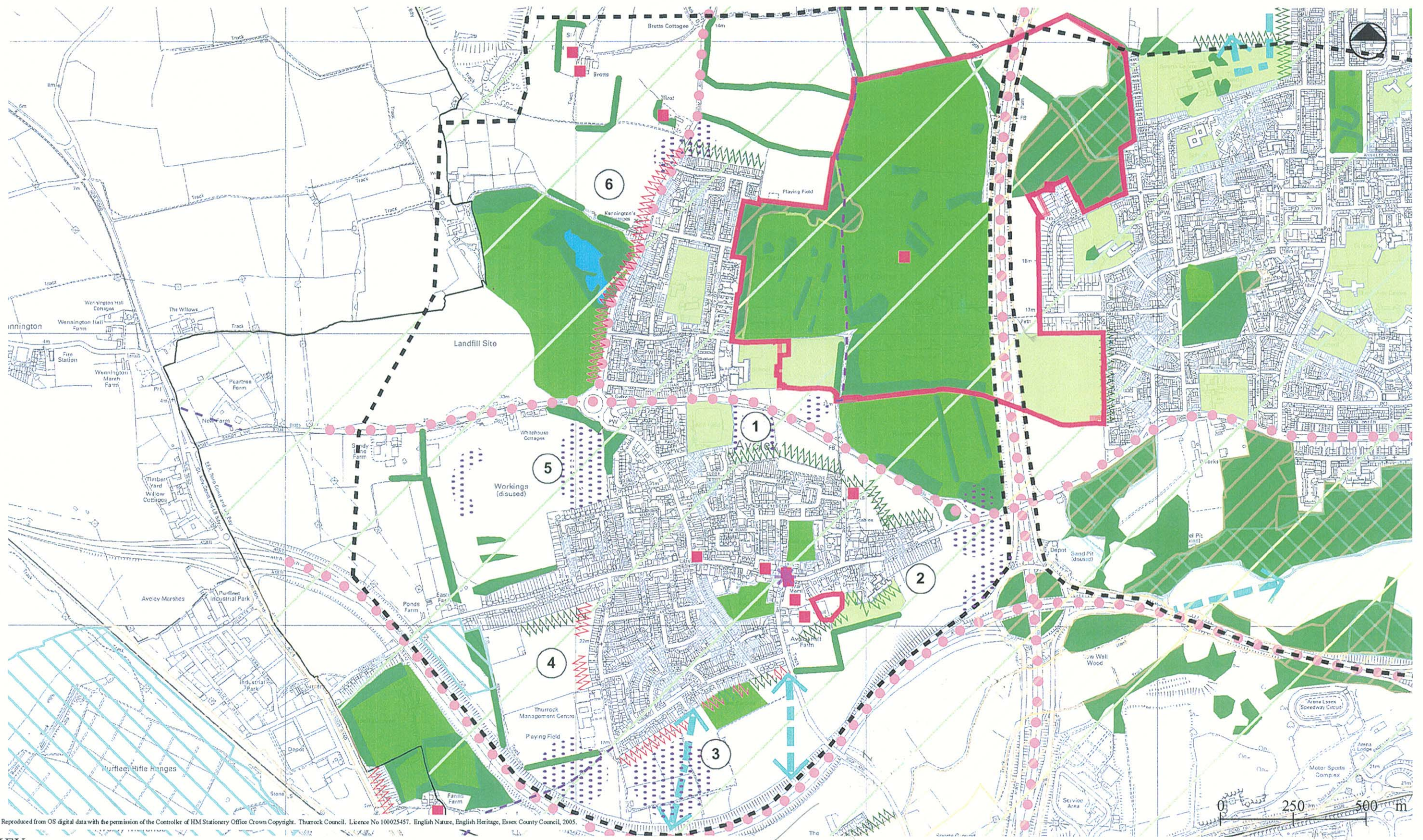
Reproduced from OS digital data with the permission of the Controller of HM Stationery Office Crown Copyright. Thurrock Council. Licence No 100025457, 2005.

- KEY**
- Areas of Search
 - Study Area



N:\GIS\Projects\11096701_thur\projects\Figs\11096701_fig_4_1.mxd

Figure 4.1
 Location of Areas of Search

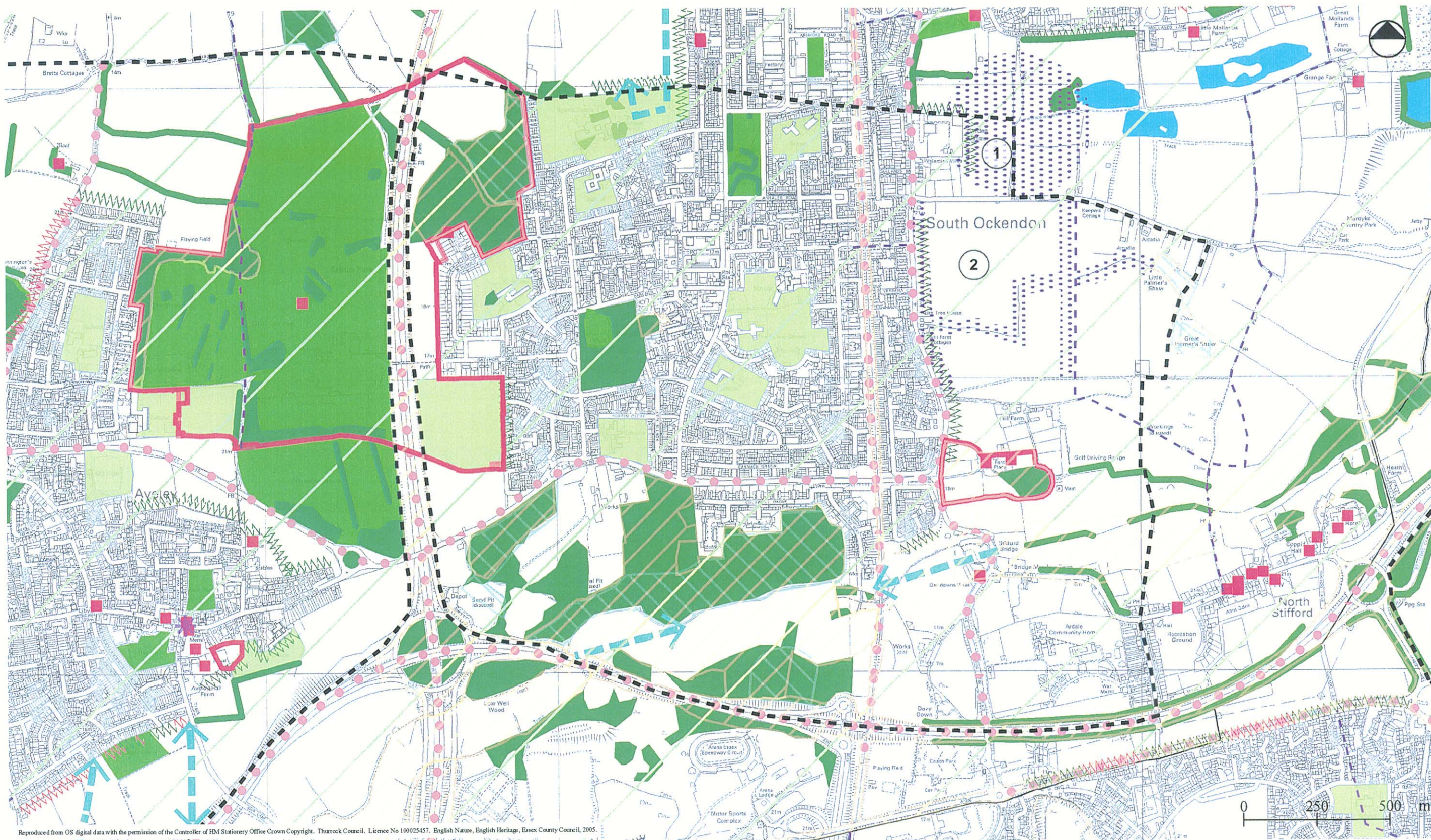


Reproduced from OS digital data with the permission of the Controller of HM Stationery Office Crown Copyright. © Thurrock Council. Licence No 100025457. English Nature, English Heritage, Essex County Council, 2005.

KEY	Area of Search	Water Bodies	Key Views	International and National Nature Conservation Designations	Green Infrastructure Opportunities
Institutional/Public Open Space	Soft Green Urban Edge	Hard Exposed Urban Edge	Visual Detractors	Local and Regional Nature Conservation Designations	Indicative Settlement Expansion Opportunities
Existing Significant Vegetation	Barriers to Movement	Node	Ridgelines	Thames Chase Community Forest	Cultural Heritage Designations
Public Rights of Way					

N:\GIS\Projects\11096701_thur\projects\Fig\11096701_fig_4_2_urb_frin1.amxd

Figure 4.2
 Urban Fringe Area 1 Landscape Analysis

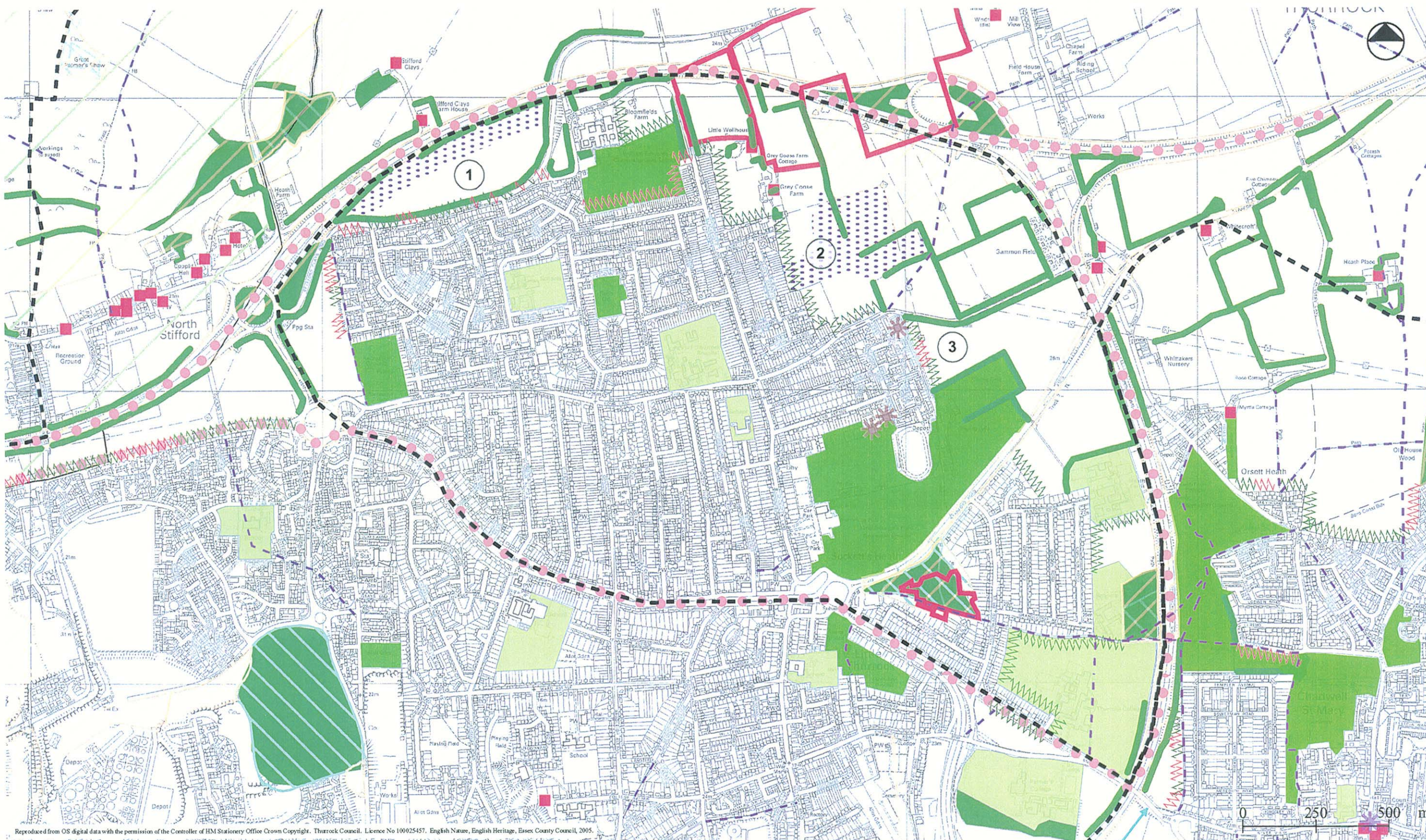


Reproduced from OS digital data with the permission of the Controller of HM Stationery Office Crown Copyright. Thurrock Council. Licence No 109025457. English Nature, English Heritage, Essex County Council, 2005.

KEY					
	Area of Search		Water Bodies		Key Views
	Institutional/Public Open Space		Soft Green Urban Edge		Visual Detractors
	Existing Significant Vegetation		Hard Exposed Urban Edge		Node
	Public Rights of Way		Barriers to Movement		Ridgelines
					International and National Nature Conservation Designations
					Local and Regional Nature Conservation Designations
					Thames Chase Community Forest
					Cultural Heritage Designations
					Green Infrastructure Opportunities
					Indicative Settlement Expansion Opportunities

N:\GISProjects\11096701_thur\projects\Figs\pdf_form\at\11096701_fig_4.3_urb_frin2.mxd

Figure 4.3
 Urban Fringe Area 2 Landscape Analysis



Reproduced from OS digital data with the permission of the Controller of HM Stationery Office Crown Copyright. Thurrock Council. Licence No 100025457. English Nature, English Heritage, Essex County Council, 2005.

KEY	
	Area of Search
	Institutional/Public Open Space
	Existing Significant Vegetation
	Public Rights of Way
	Water Bodies
	Soft Green Urban Edge
	Hard Exposed Urban Edge
	Barriers to Movement
	Key Views
	Visual Detractors
	Node
	Ridgelines
	International and National Nature Conservation Designations
	Local and Regional Nature Conservation Designations
	Thames Chase Community Forest
	Cultural Heritage Designations
	Green Infrastructure Opportunities
	Indicative Settlement Expansion Opportunities

N:\GISProjects\11096701_thurr\projects\Figs\11096701_fig_4_4_urb_frn3.mxd

Figure 4.4
 Urban Fringe Area 3 Landscape Analysis



Reproduced from OS digital data with the permission of the Controller of HM Stationery Office Crown Copyright. Thurrock Council. Licence No 100025457. English Nature, English Heritage, Essex County Council, 2005.

Area of Search	Water Bodies	Key Views	International & National Designations	Green Infrastructure Opportunities
Institutional/Public Open Space	Soft Green Urban Edge	Visual Detractors	International & National Nature Conservation Designations	Indicative Settlement Expansion Opportunities
Existing Significant Vegetation	Hard Exposed Urban Edge	Node	Thames Chase Community Forest	
Public Rights of Way	Barriers to Movement	Ridgelines	Cultural Heritage Designations	

Figure 4.5
Urban Fringe Area 4 Landscape Analysis