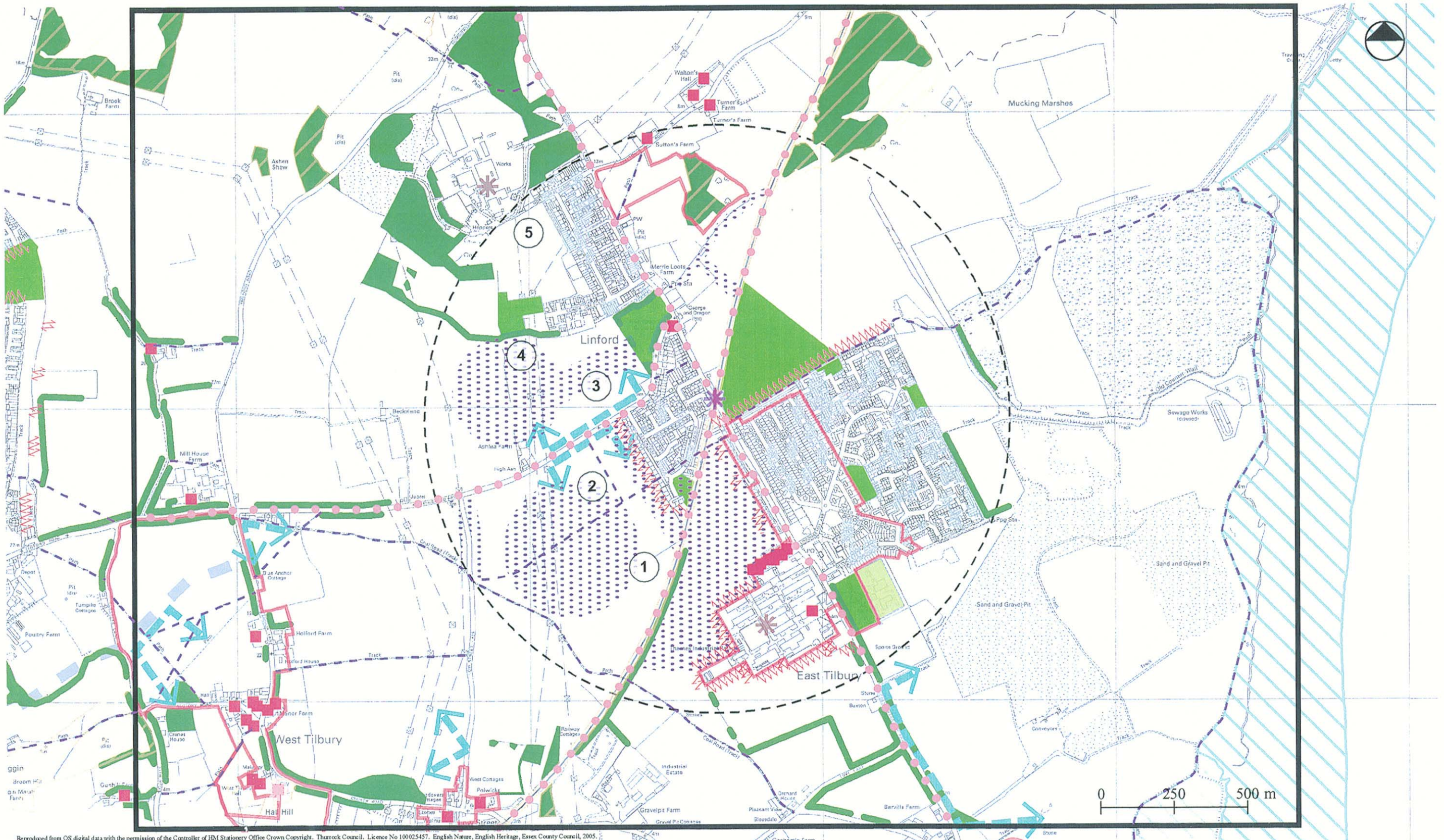


Reproduced from OS digital data with the permission of the Controller of HM Stationery Office Crown Copyright. Thurrock Council. Licence No 100025457. English Nature, English Heritage, Essex County Council, 2005.

Institutional/Public Open Space	Water Bodies	Key Views	International and National Nature Conservation Designations	Local Study Area
Existing Significant Vegetation	Soft Green Urban Edge	Visual Detractors	Local and Regional Nature Conservation Designations	Area of Search
Ridgelines	Hard Exposed Urban Edge	Node	Thames Chase Community Forest	Indicative Settlement Expansion Opportunities
Public Rights of Way	Barriers to Movement	Positive Landmarks	Cultural Heritage Designations	Green Infrastructure Opportunities

N:\GIS\Projects\11096701_thur\projects\Figs\11096701_fig_5_1_stanford.mxd

Figure 5.1
Stanford-le-Hope
Settlement Edge
Landscape Analysis

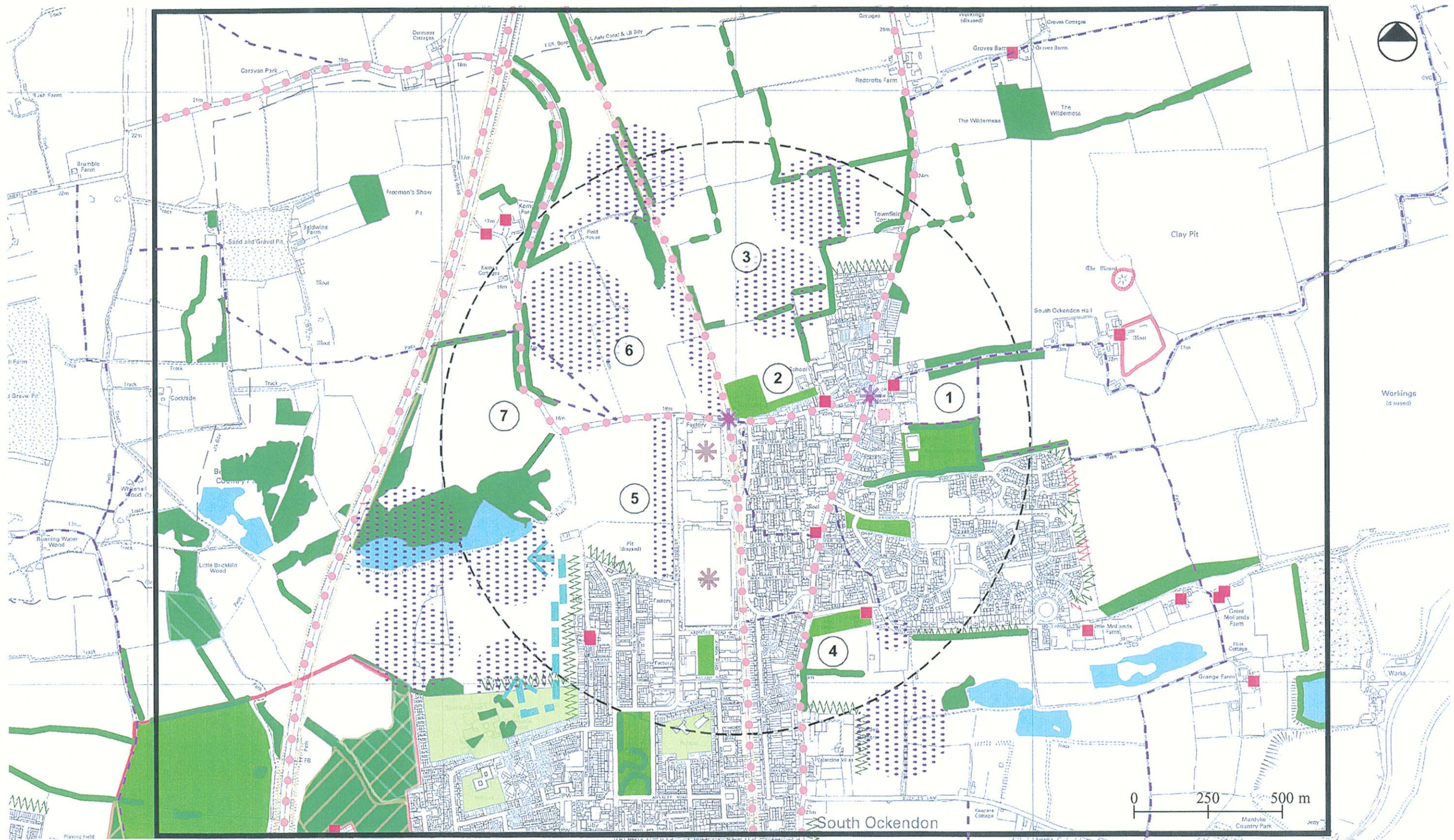


Reproduced from OS digital data with the permission of the Controller of Her Majesty's Stationery Office Crown Copyright. ThurrOCK Council. Licence No 100025457. English Nature, English Heritage, Essex County Council, 2005.

KEY	Institutional/Public Open Space	Water Bodies	Key Views	International and National Nature Conservation Designations	Local Study Area
Existing Significant Vegetation	Soft Green Urban Edge	Visual Detractors	Local and Regional Nature Conservation Designations	Area of Search	Indicative Settlement Expansion Opportunities
Ridgelines	Hard Exposed Urban Edge	Node	Thames Chase Community Forest	Cultural Heritage Designations	Green Infrastructure Opportunities
Public Rights of Way	Barriers to Movement	Positive Landmarks			

N:\GIS\Projects\11096701_thurr\project\Figs\11096701_fig_5_2_tilbury.mxd

Figure 5.2
East Tilbury
Settlement Edge
Landscape Analysis

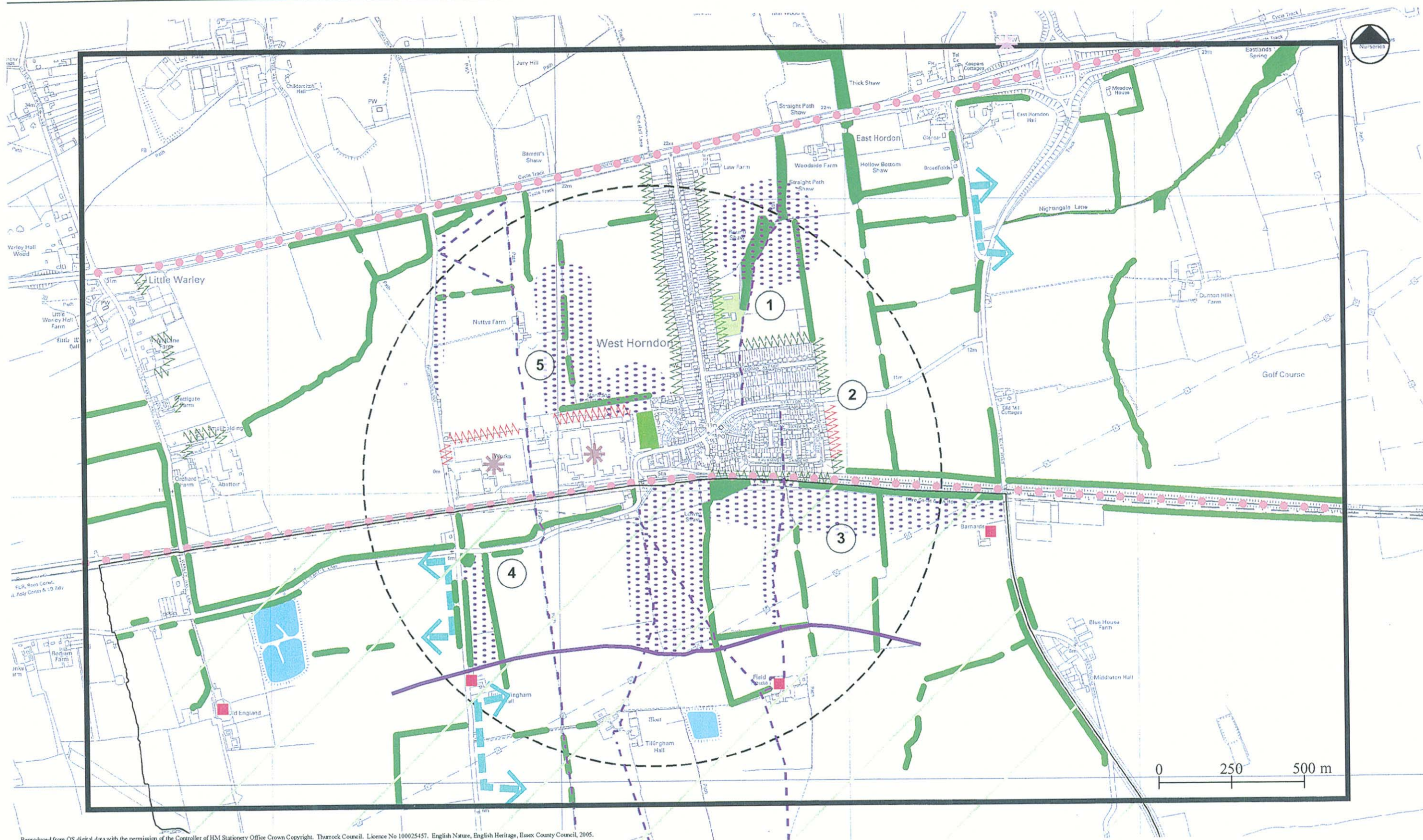


Reproduced from OS digital data with the permission of the Controller of HM Stationery Office Crown Copyright. Thurrock Council. License No 100925457. English Nature, English Heritage, Essex County Council, 2005.

KEY	Institutional/Public Open Space	Water Bodies	Key Views	International and National Nature Conservation Designations	Local Study Area
Existing Significant Vegetation	Soft Green Urban Edge	Visual Detractors	Local and Regional Nature Conservation Designations	Area of Search	
Ridgelines	Hard Exposed Urban Edge	Node	Thames Chase Community Forest	Indicative Settlement Expansion Opportunities	
Public Rights of Way	Barriers to Movement	Positive Landmarks	Cultural Heritage Designations	Green Infrastructure Opportunities	

N:\GISProjects\11096701_thur\projects\Fig\11096701_fig_5_3_ock.mxd

Figure 5.3
 South Ockendon
 Settlement Edge
 Landscape Analysis



Reproduced from OS digital data with the permission of the Controller of HM Stationery Office Crown Copyright. Thurrock Council. Licence No 100025457. English Nature, English Heritage, Essex County Council, 2005.

KEY							
	Institutional/Public Open Space		Water Bodies		Key Views		International and National Nature Conservation Designations
	Existing Significant Vegetation		Soft Green Urban Edge		Visual Detractors		Local and Regional Nature Conservation Designations
	Ridgelines		Hard Exposed Urban Edge		Node		Thames Chase Community Forest
	Public Rights of Way		Barriers to Movement		Positive Landmarks		Cultural Heritage Designations
	Local Study Area						Area of Search
							Indicative Settlement Expansion Opportunities
							Green Infrastructure Opportunities

N:\GISProjects\11096701_thur\projects\Figs\11096701_fig_5_4_hom.mxd

Figure 5.4
 West Horndon
 Settlement Edge
 Landscape Analysis