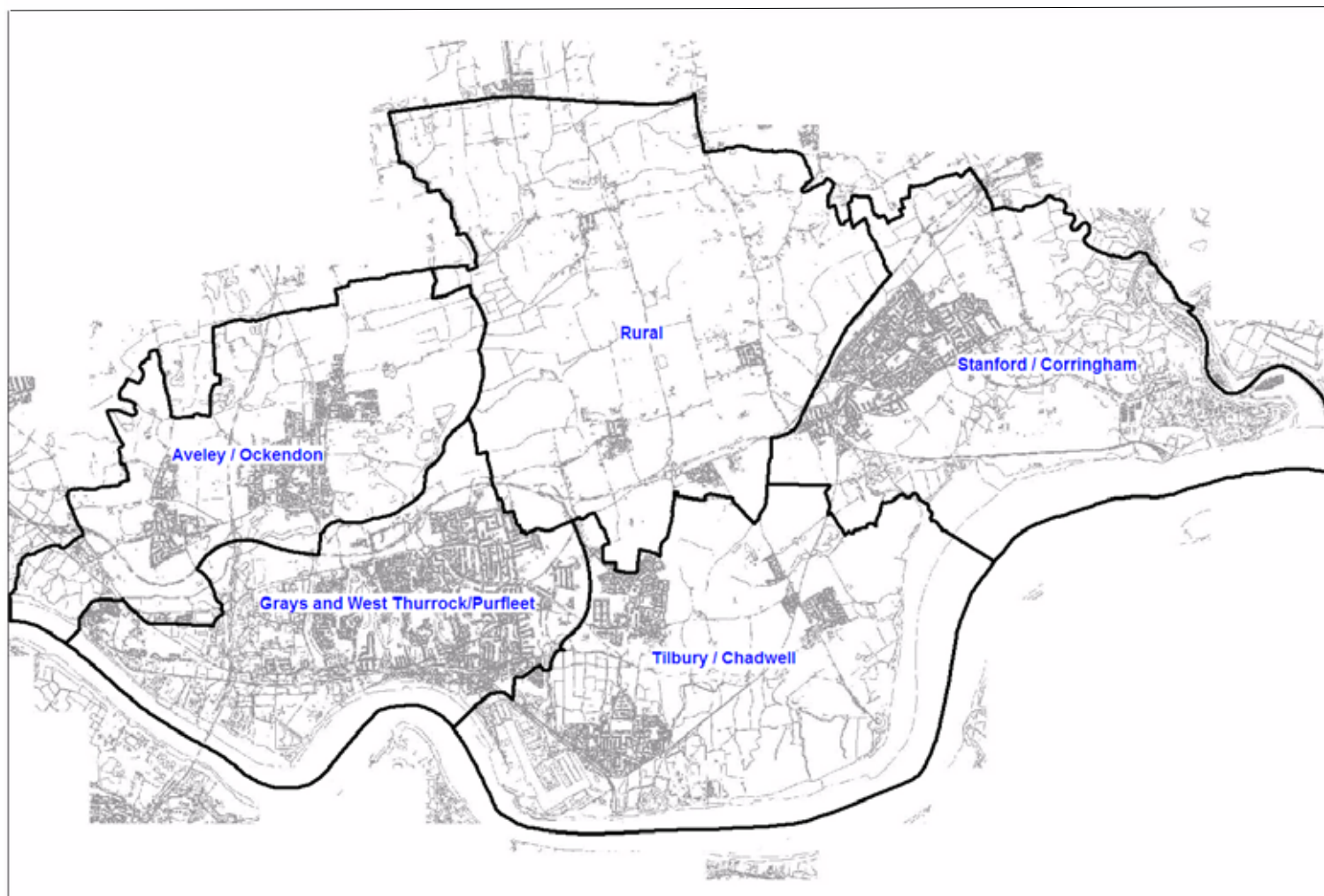


Map 1: Base map of Thurrock



Map 2: Outline of settlement areas

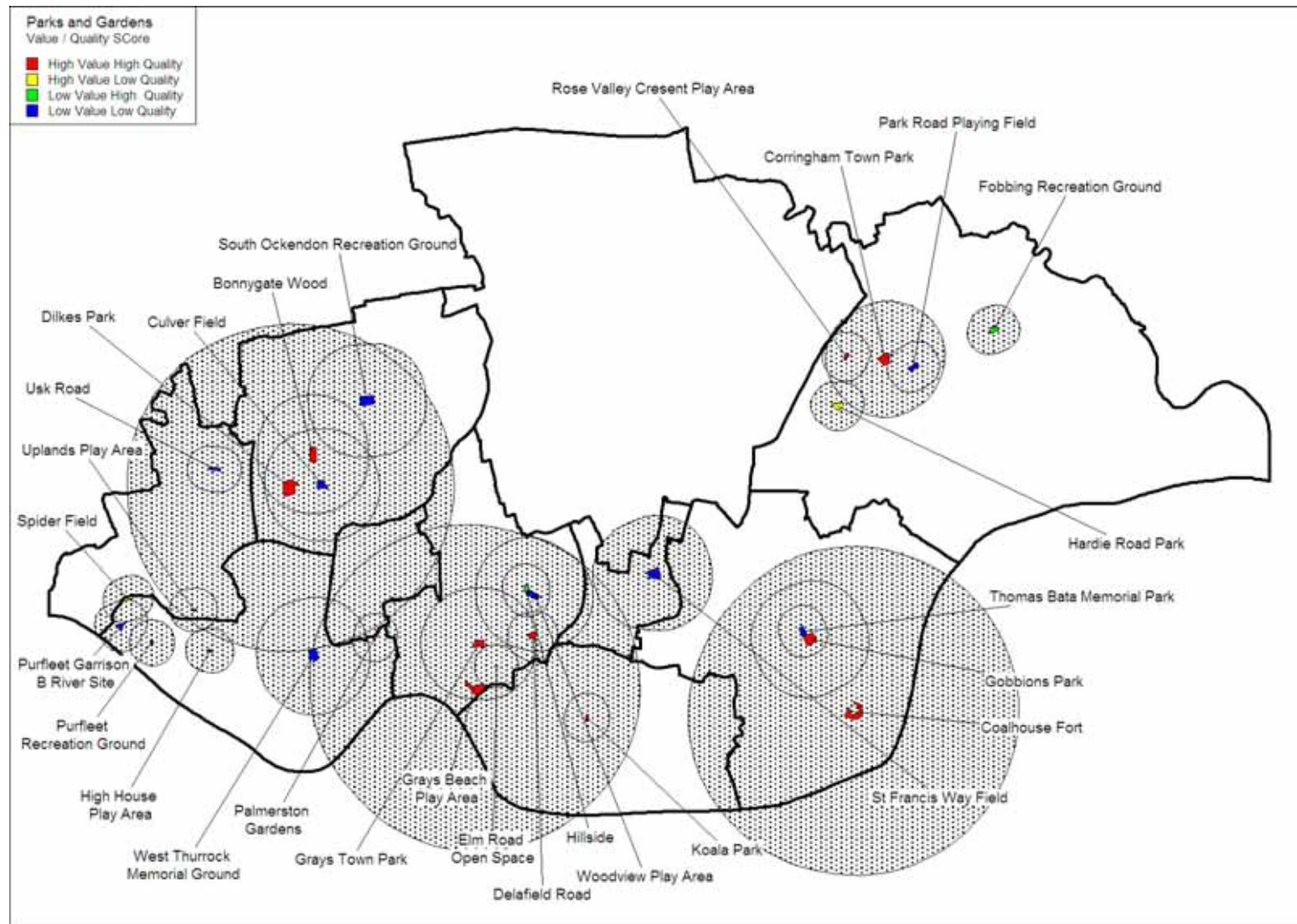


REPRODUCED FROM OS DIGITAL DATA WITH THE PERMISSION OF THE CONTROLLER OF HM STATIONERY OFFICE. CROWN COPYRIGHT.  
THURROCK COUNCIL. LICENCE No 100025457

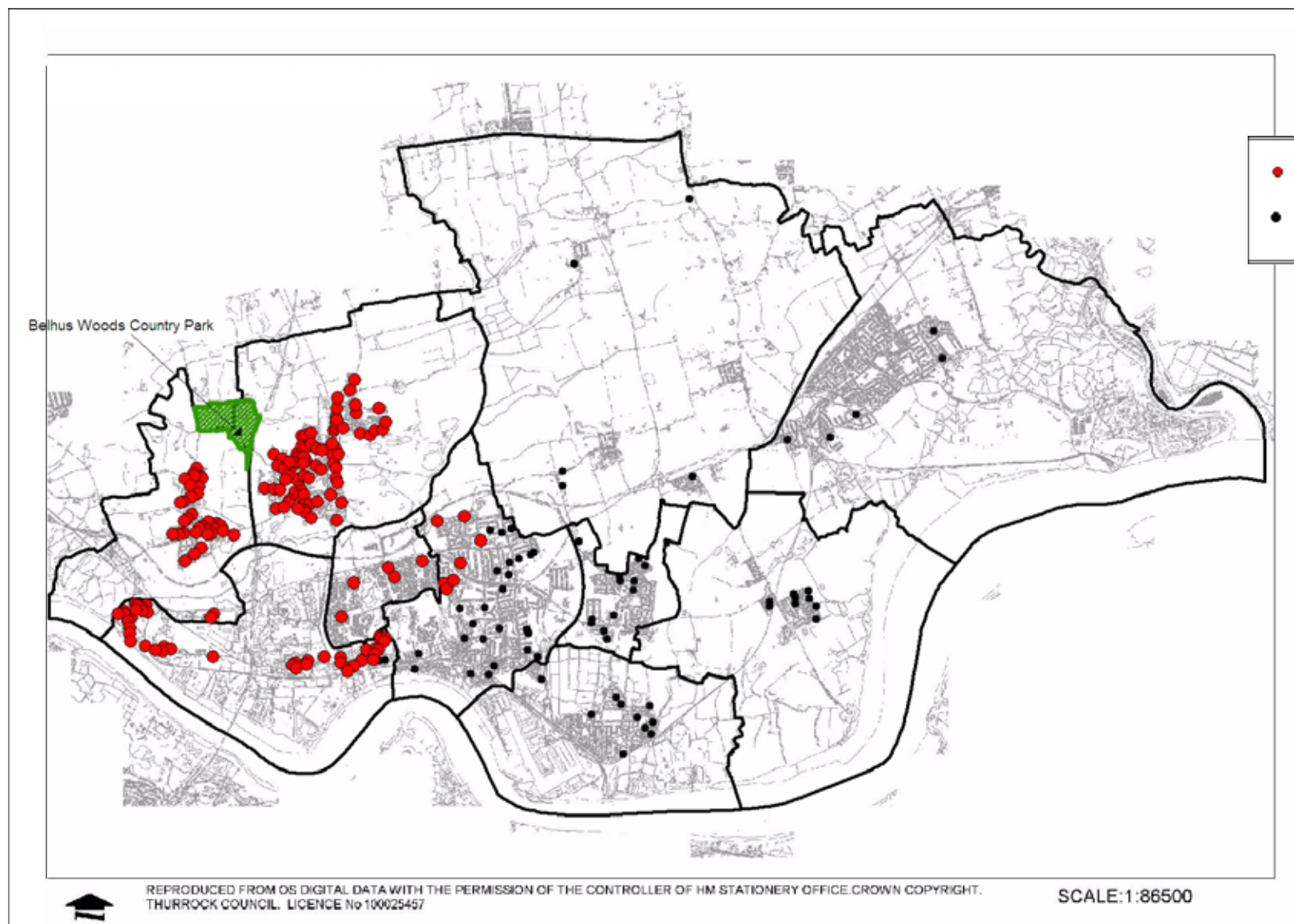
SCALE: 1:86500



**Map 3: Locations and quality/value score of parks**

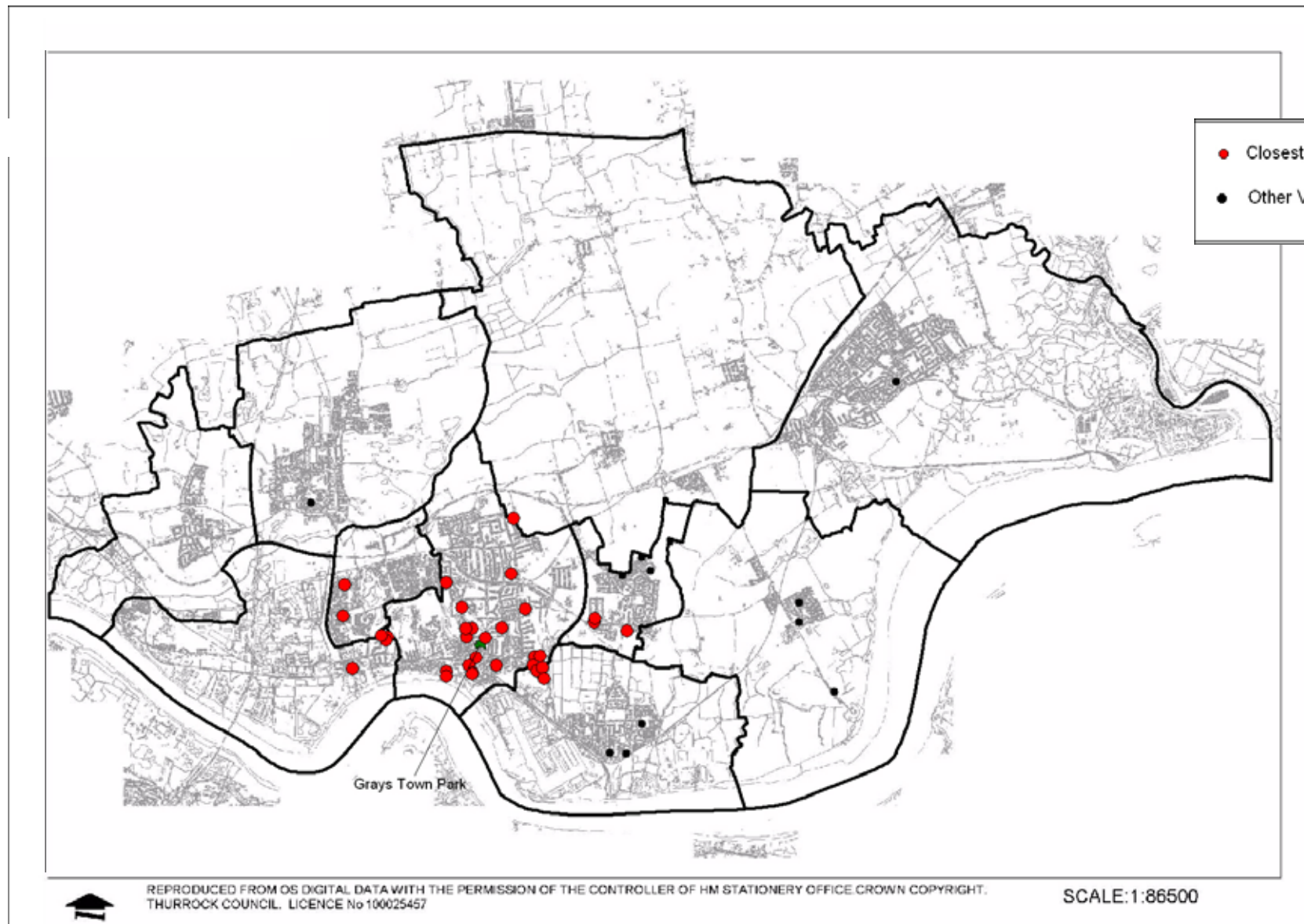


Map 4: Visitors to Belhus

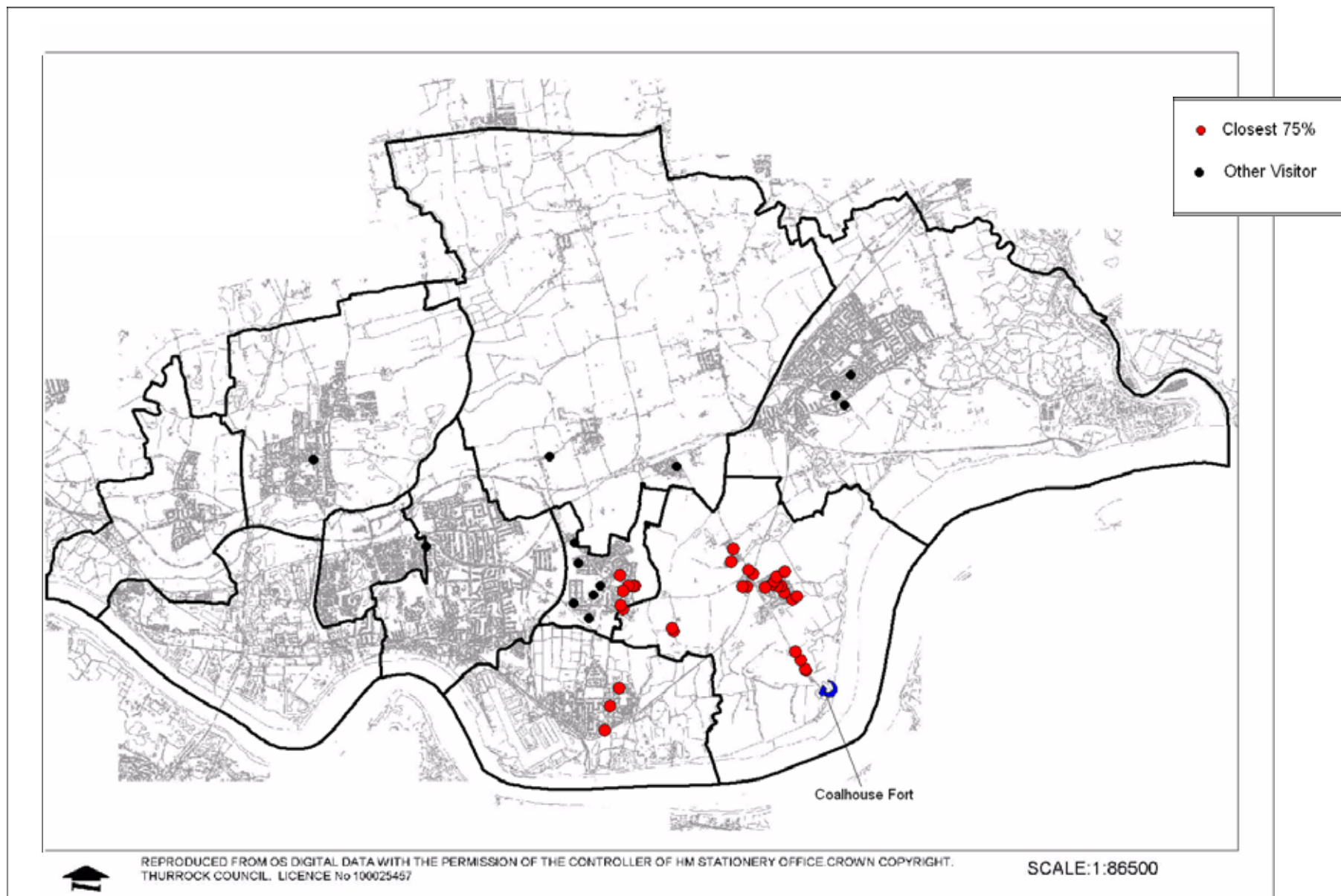




Map 5: Visitors to Grays Town park

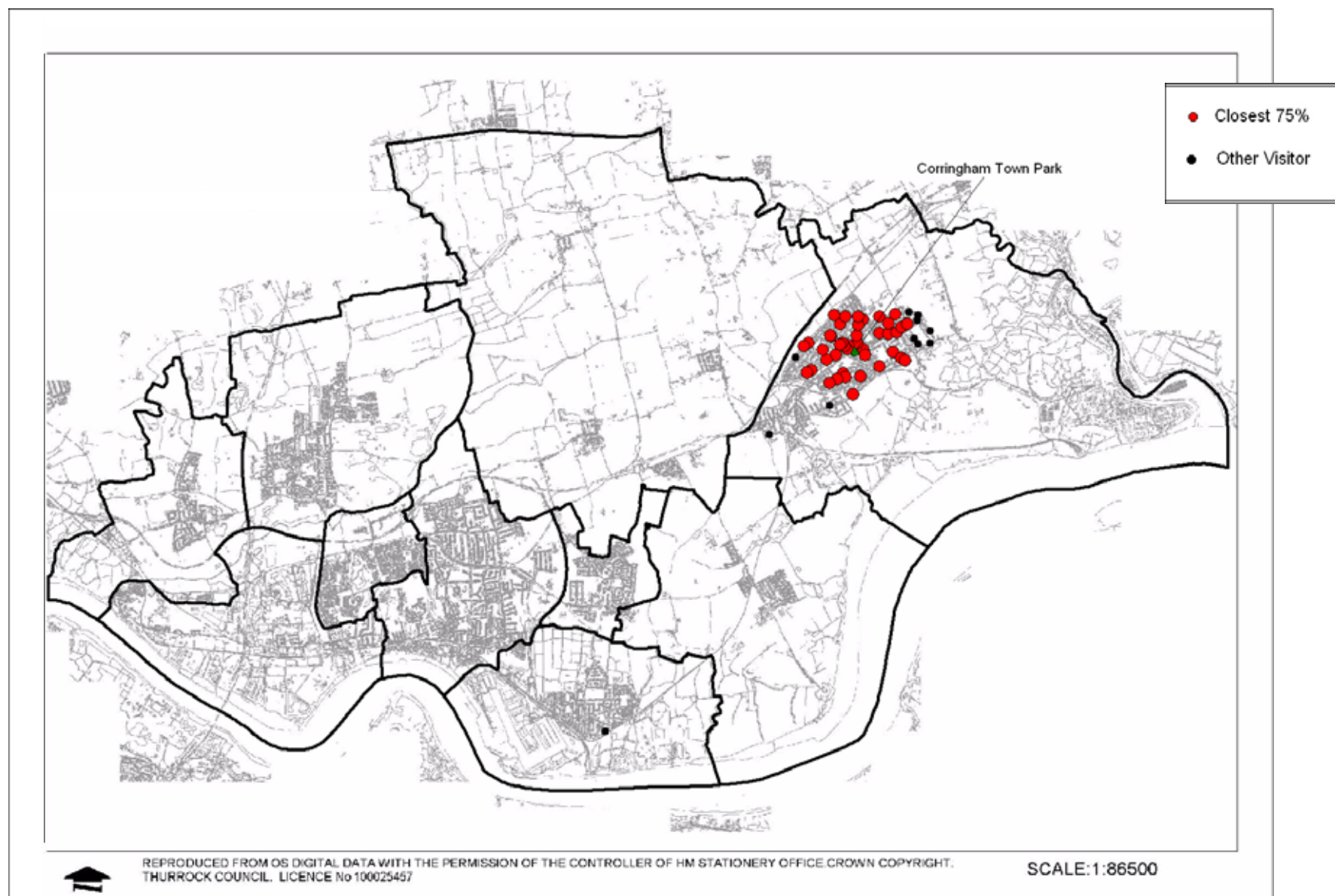


Map 6: Visitors to Coalhouse Fort

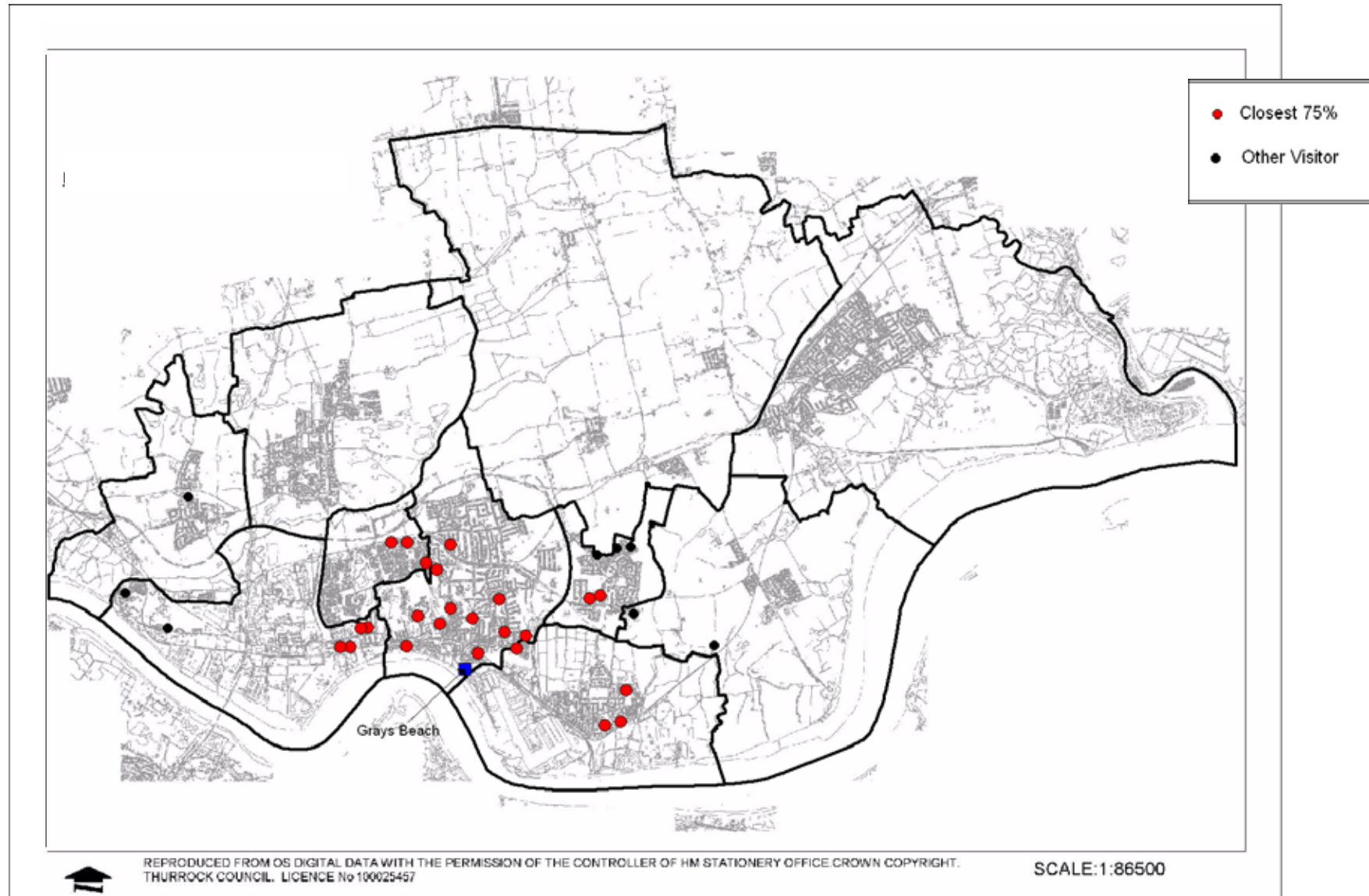




Map 7: Visitors to Corringham Park

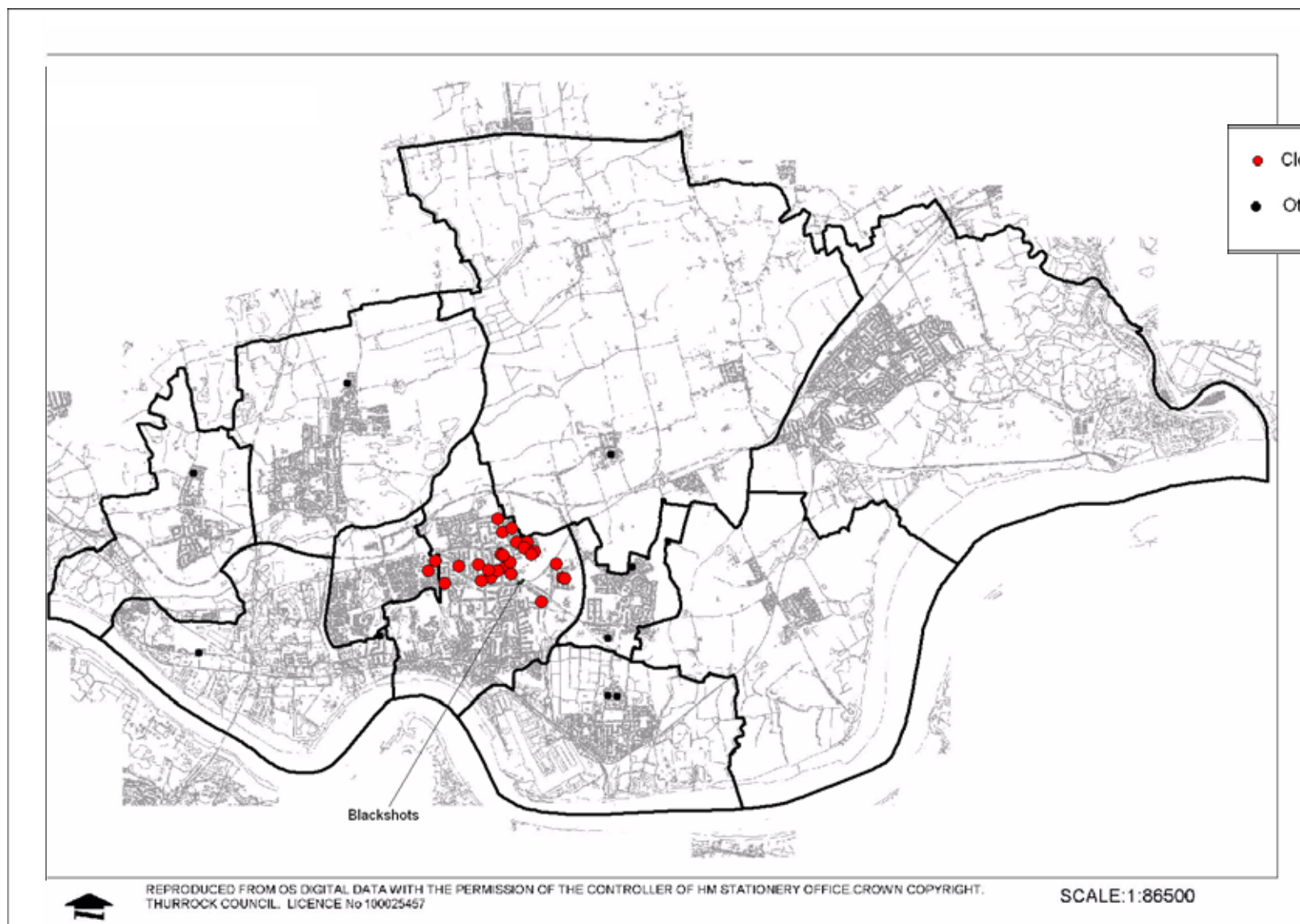


Map 8: Visitors to Grays Beach

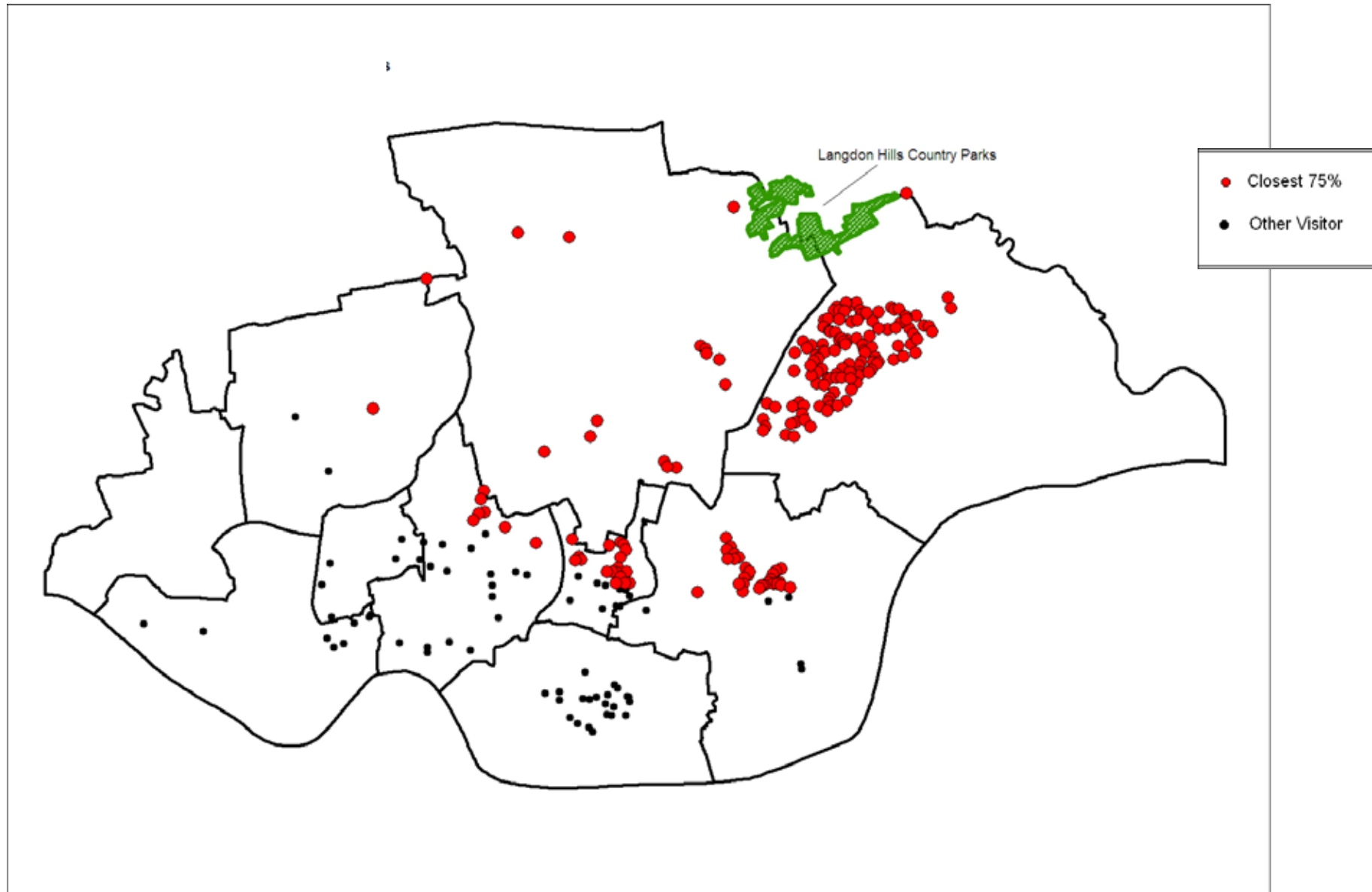




Map 9: Visitors to Blackshots

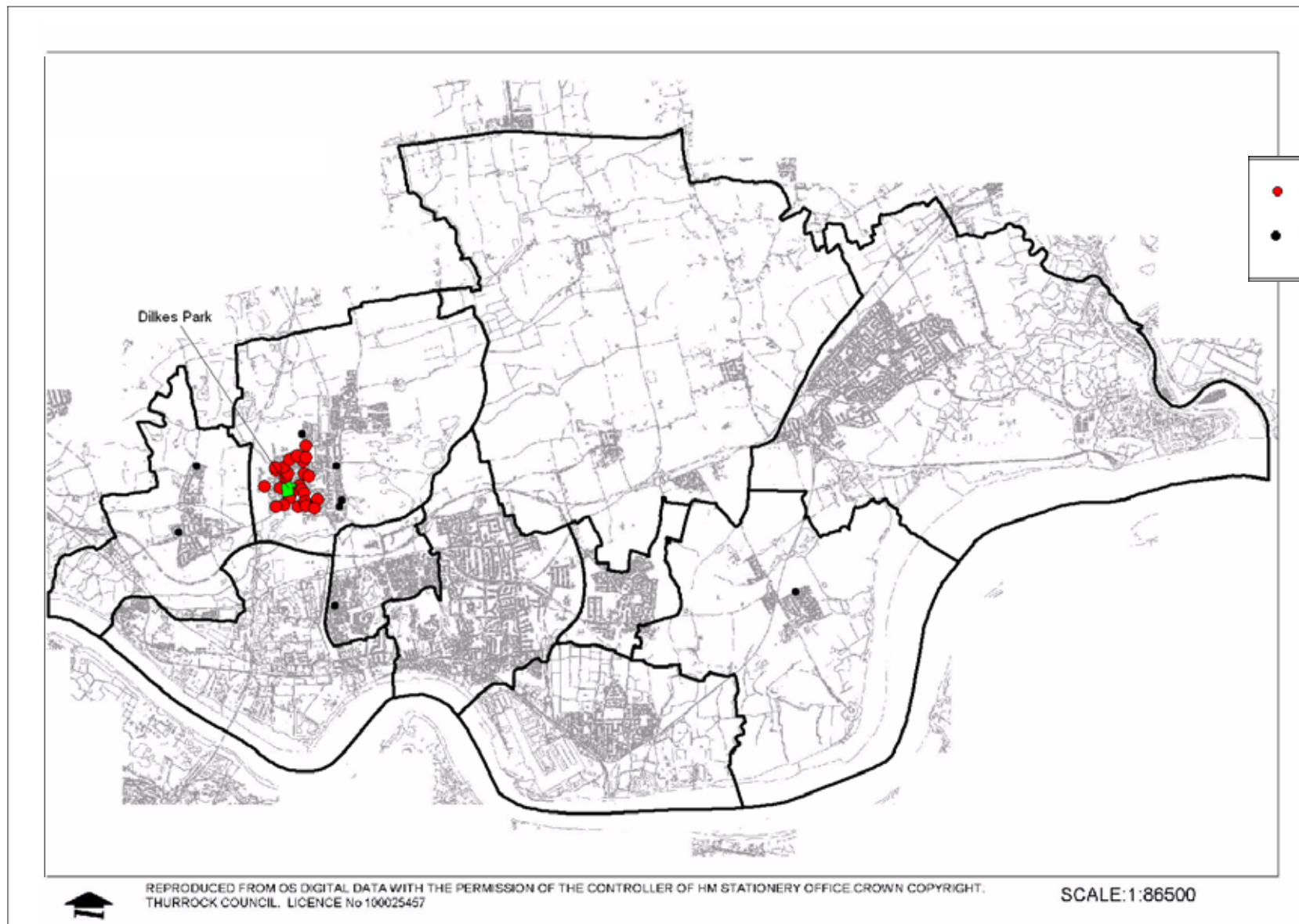


Map 10: Visitors to Langdon Hills

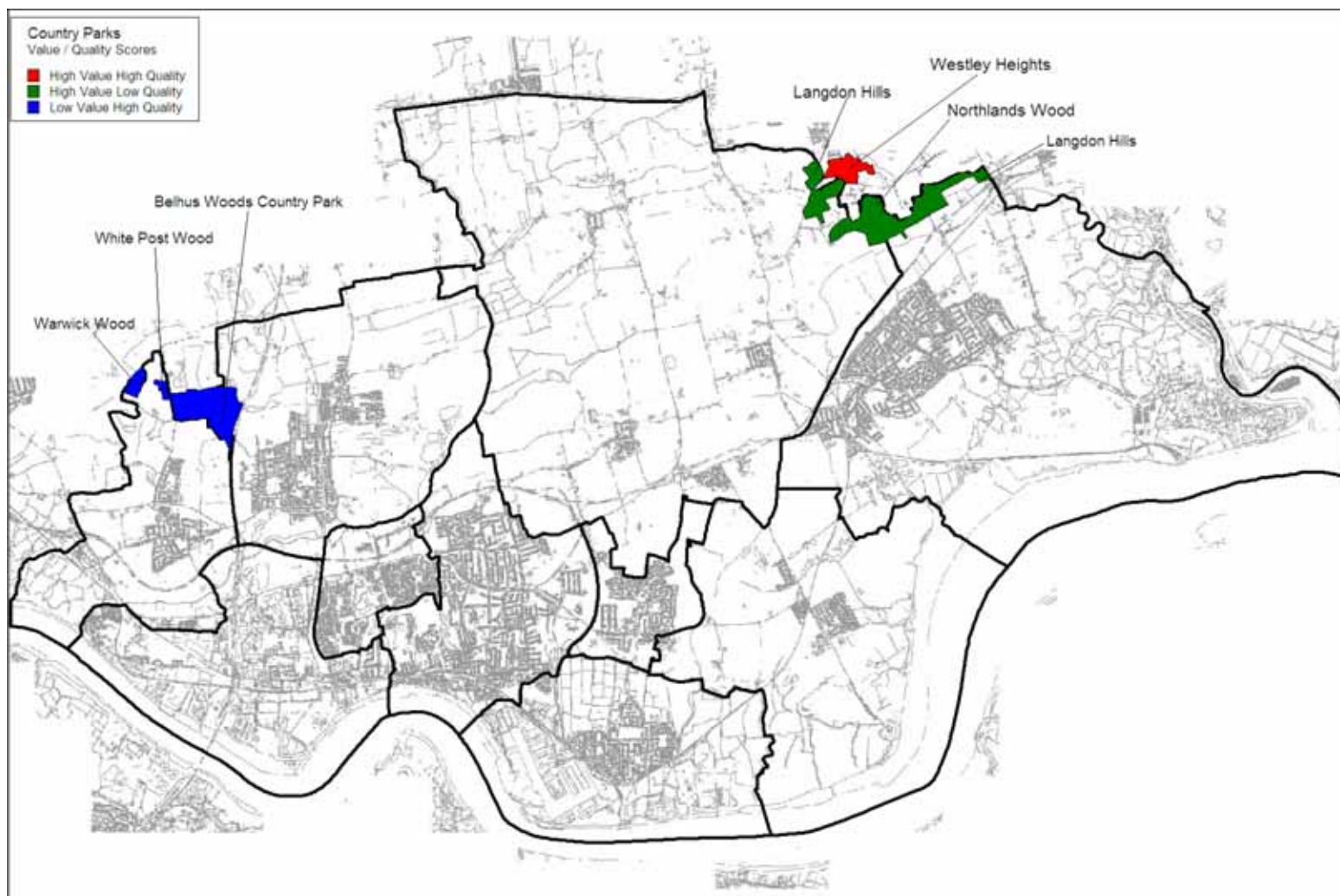




Map 11: Visitors to Dilkes Park

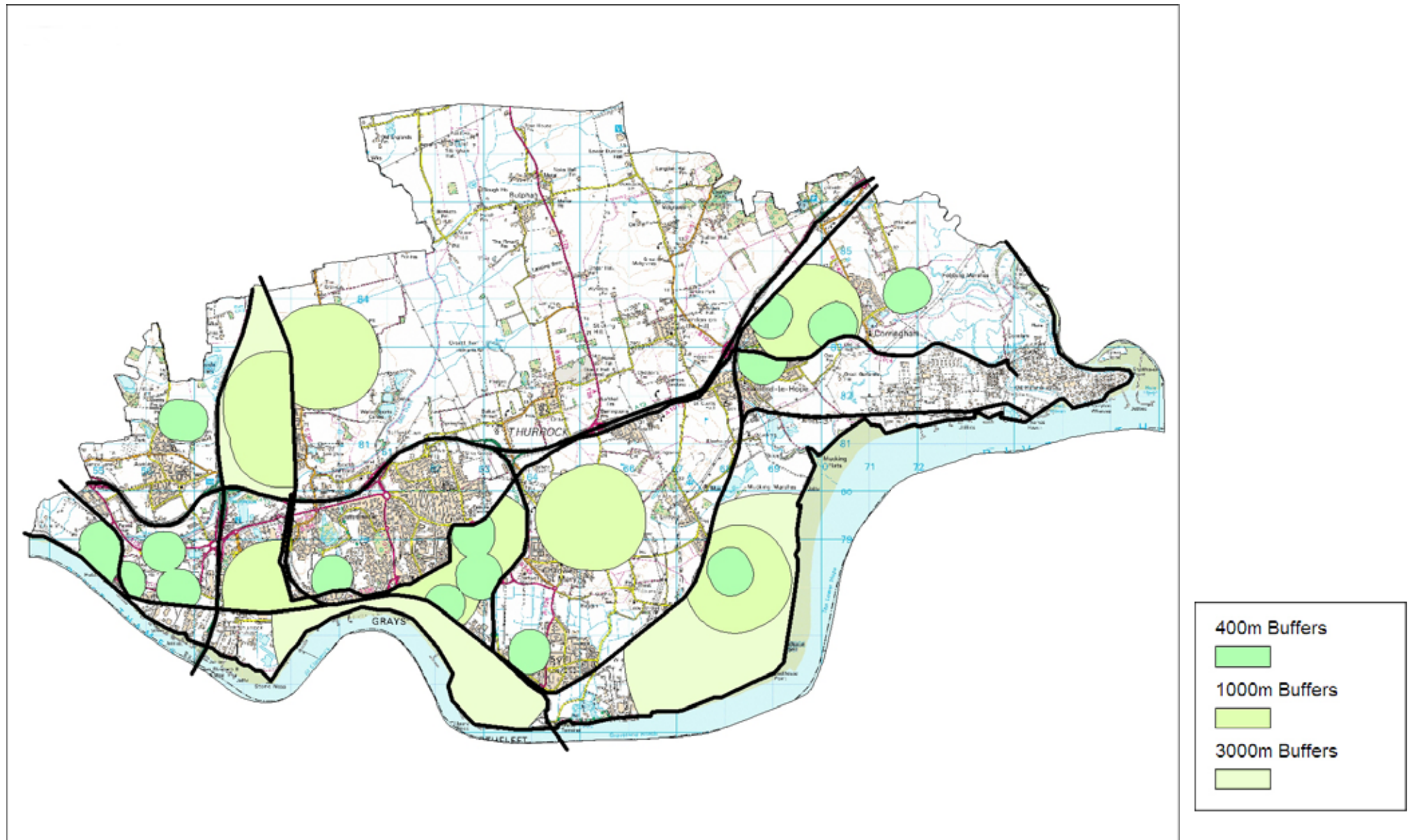


Map 12: Locations of country parks

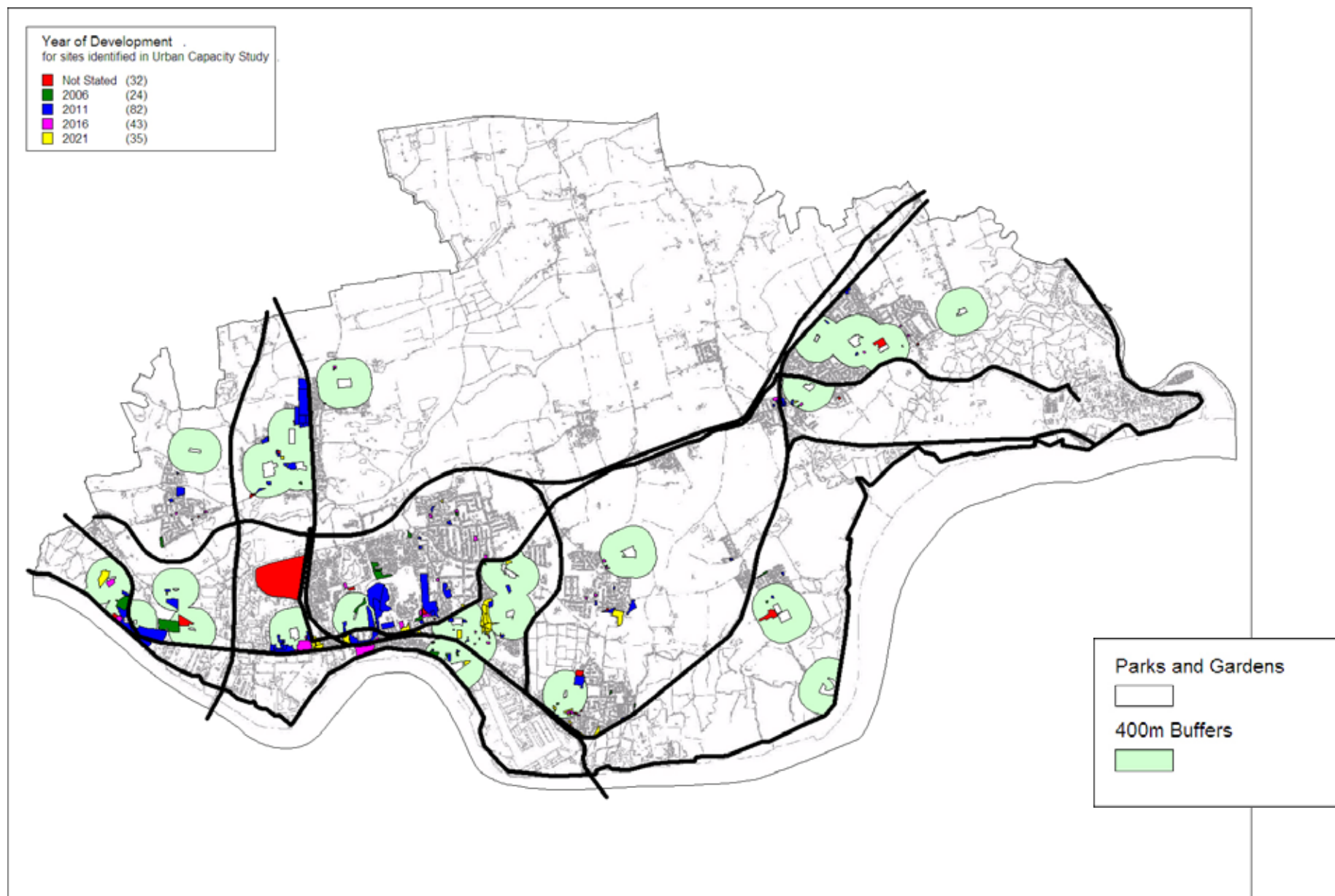




### Map 13: Catchment areas of parks



Map 14: Catchment areas of satellite parks

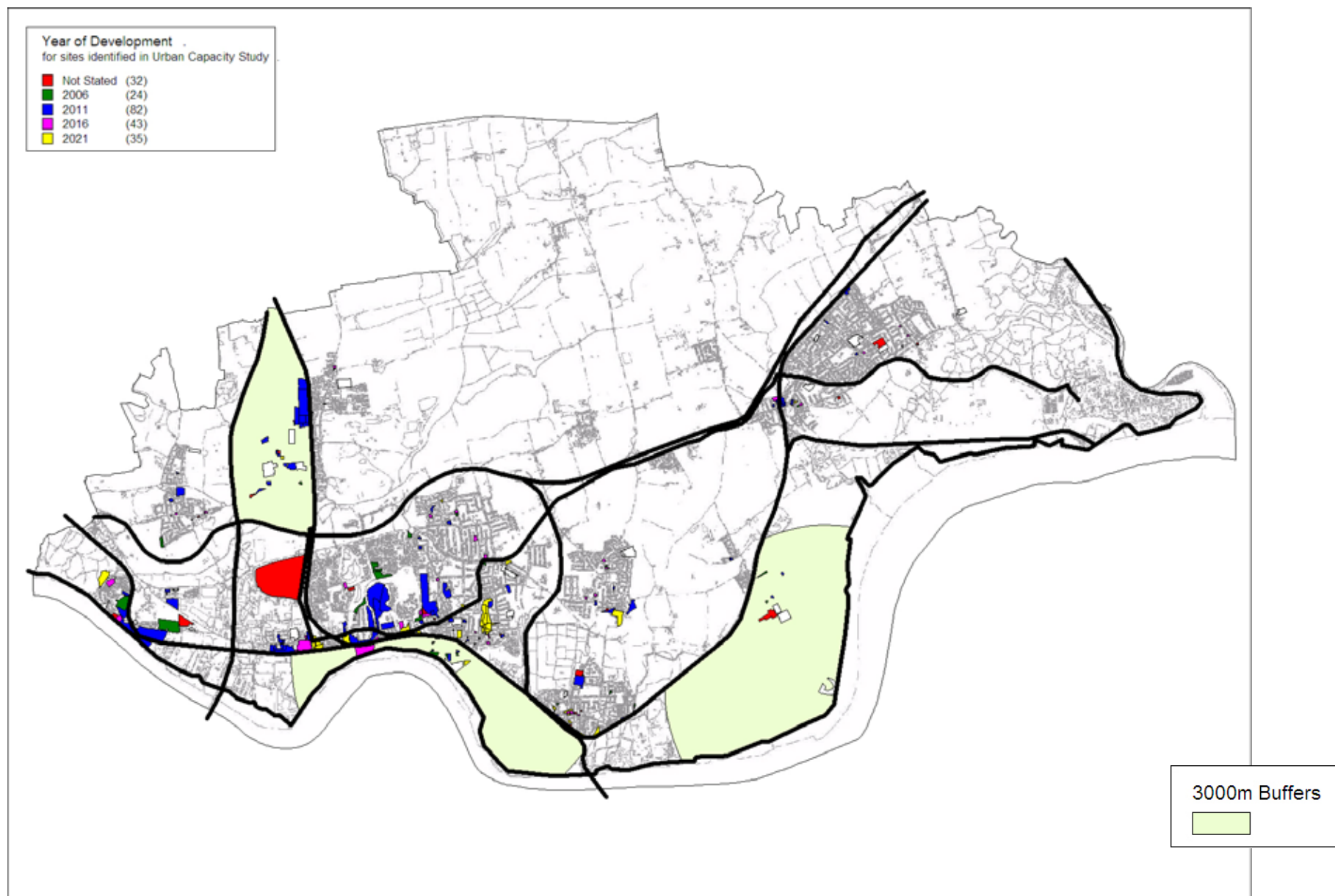


Map 15: Catchment areas of local parks



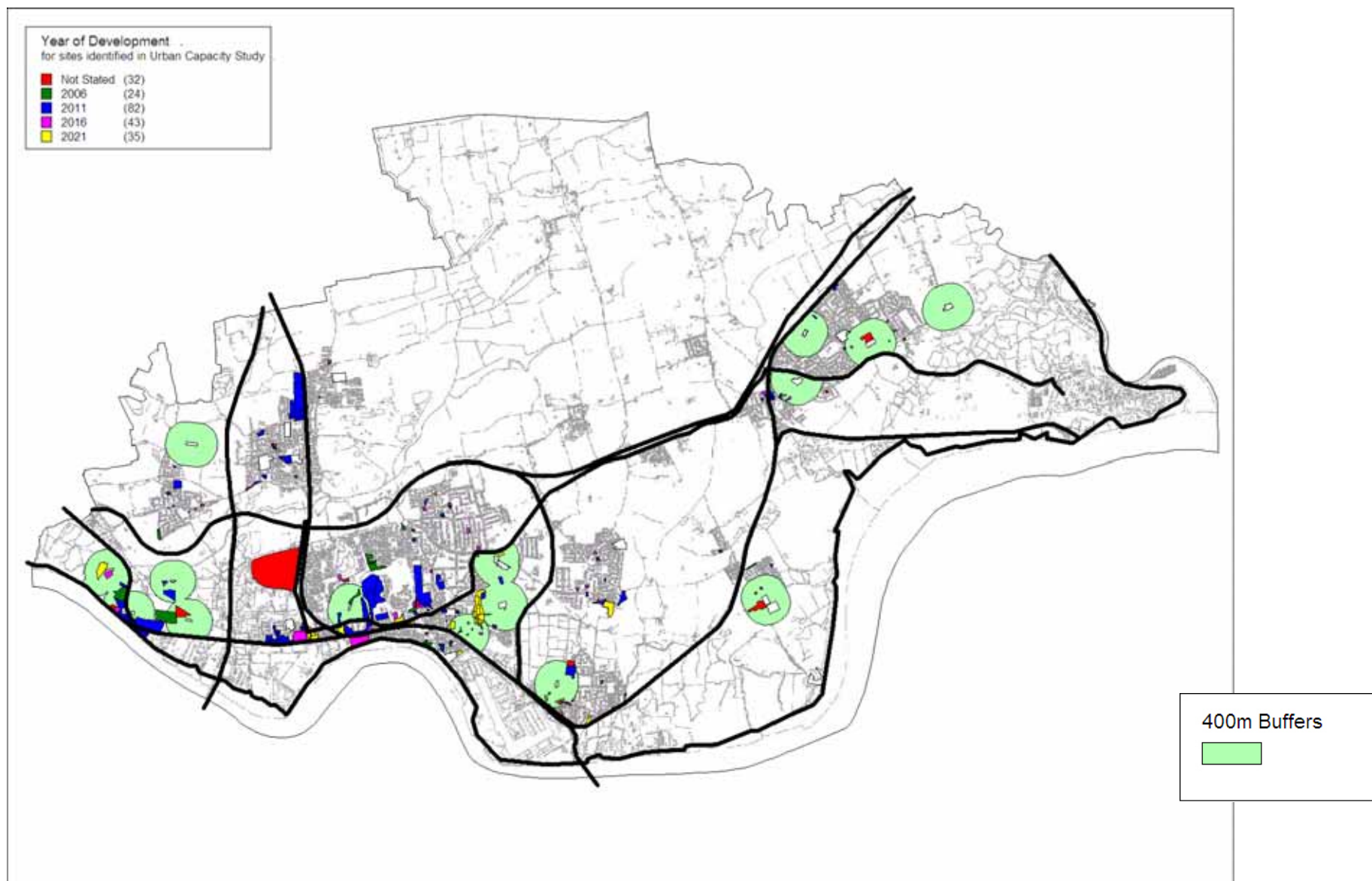


Map 16: Catchment areas of community parks



Map 17: Parks and Amenity Greens

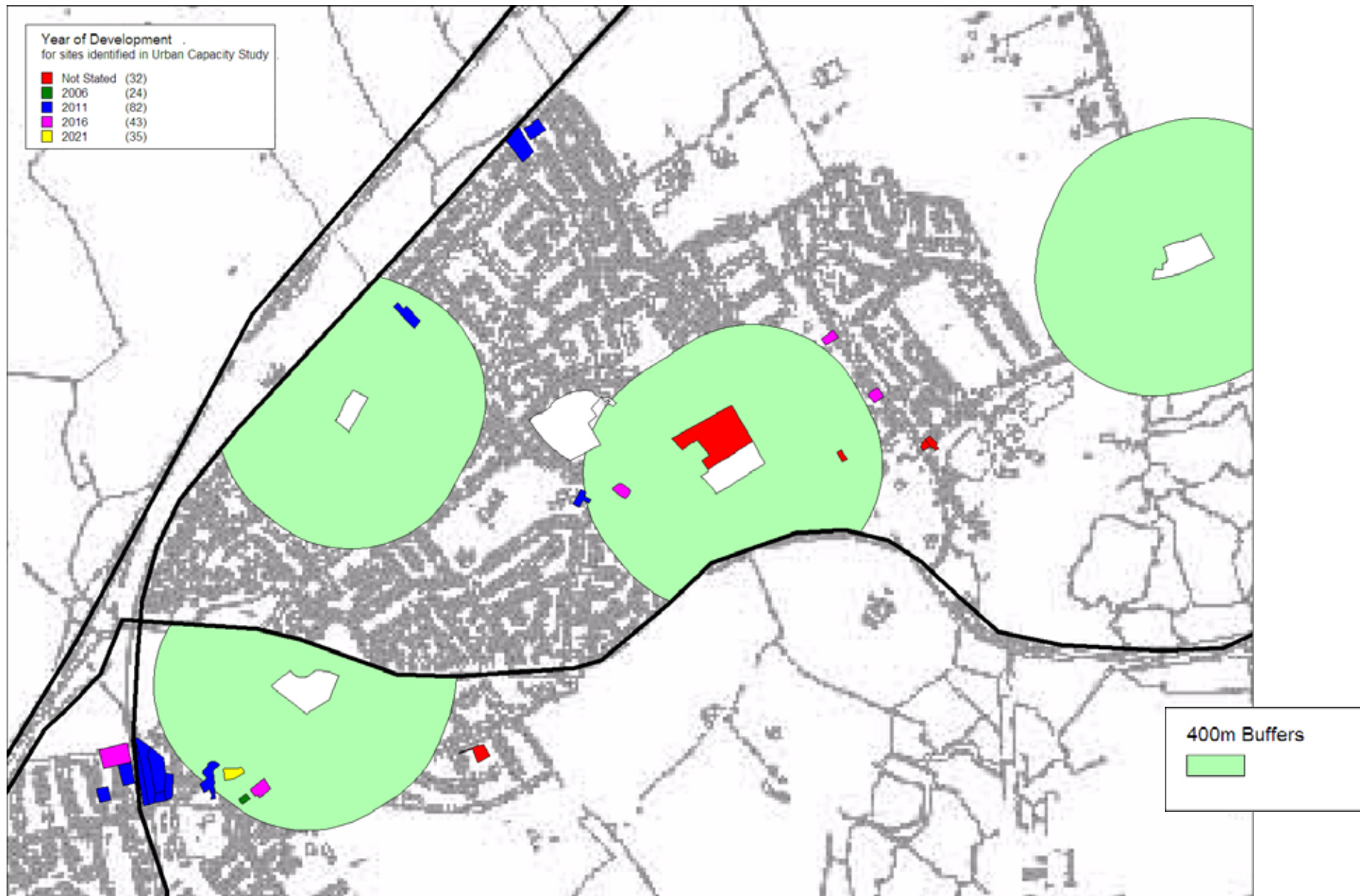


**Map 18: Satellite parks and proposed development**

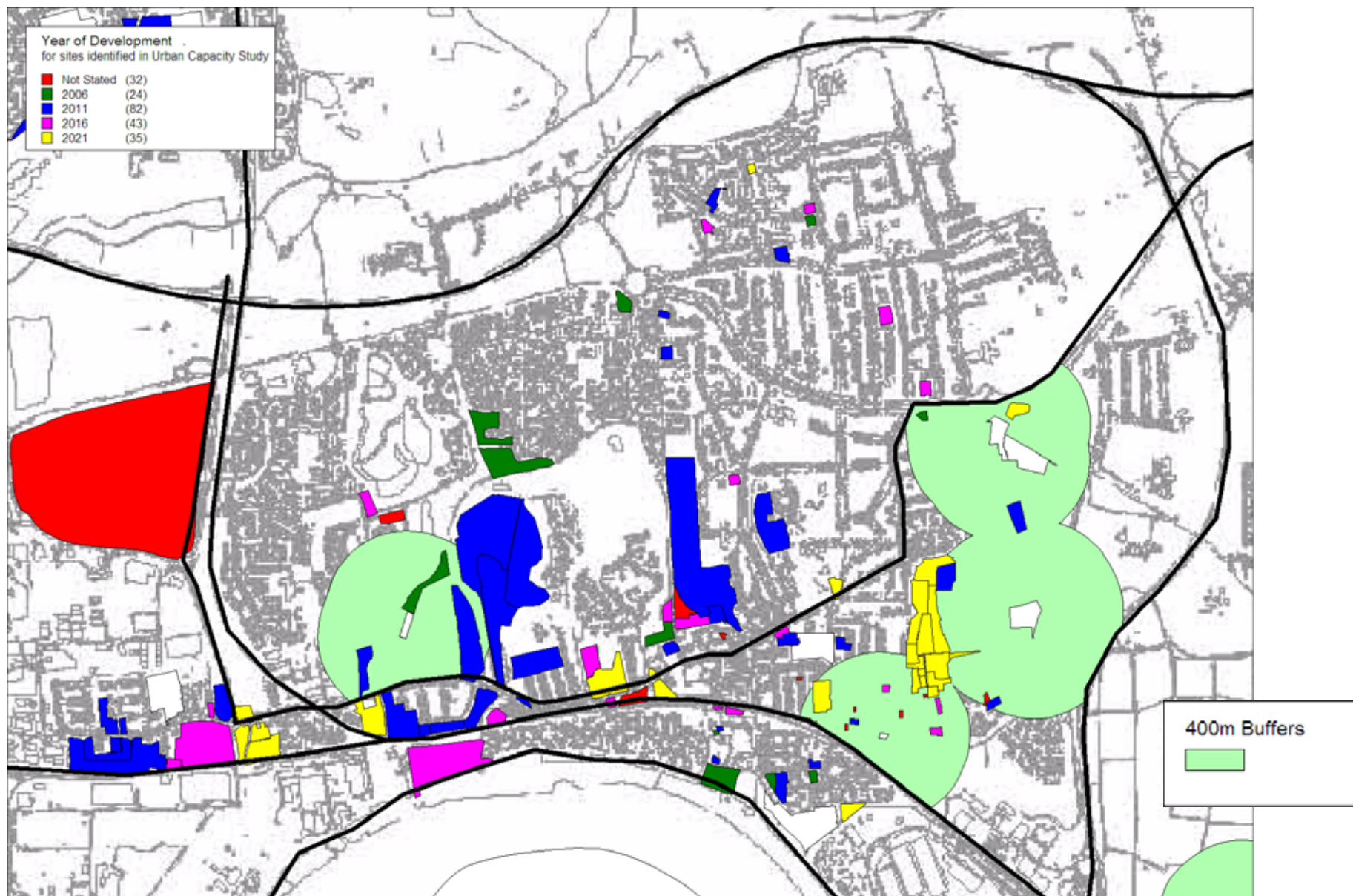


Map 19: Satellite parks and proposed development - Corringham

Map 19

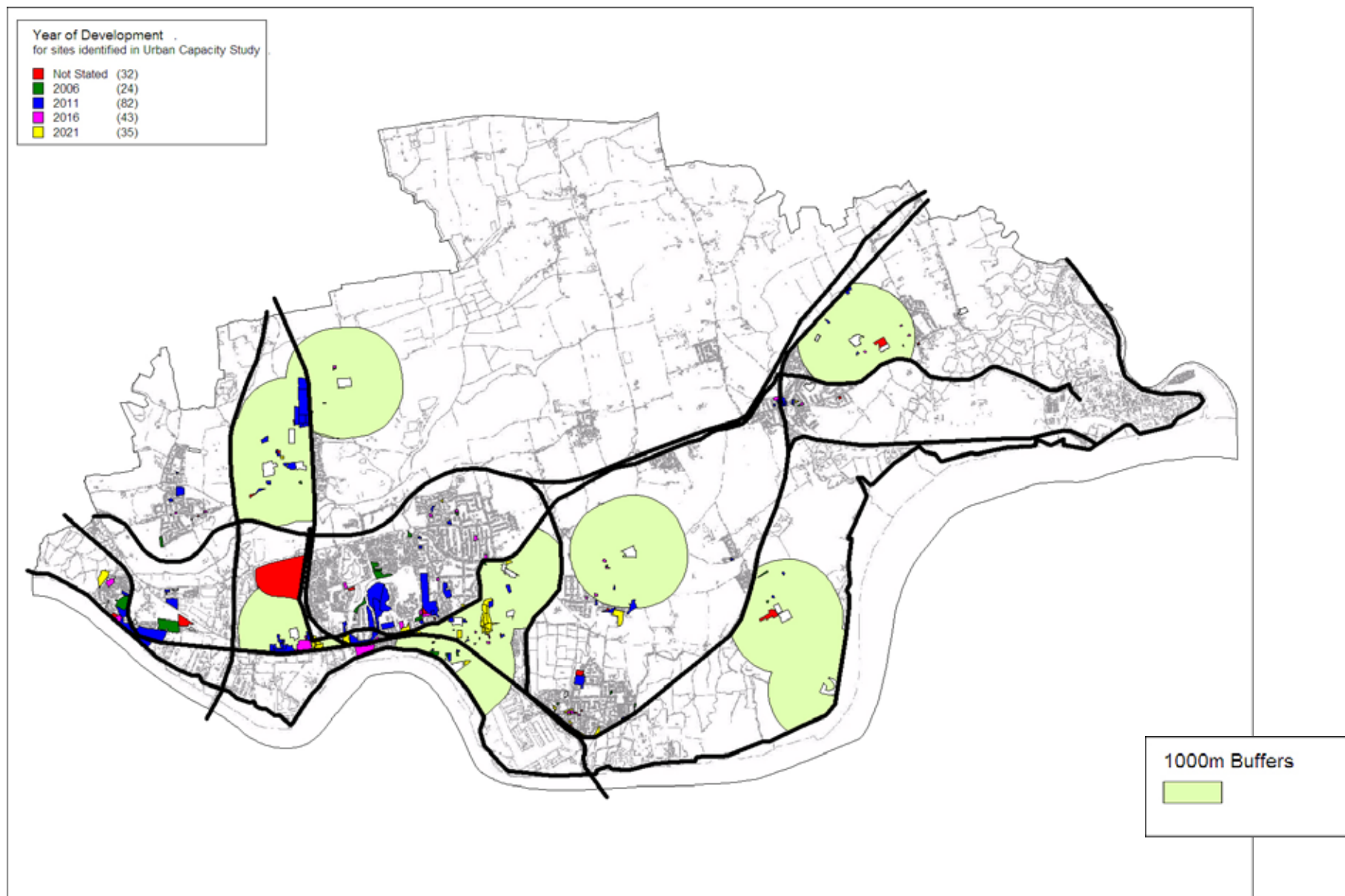


Map 20: Satellite parks and proposed development - Grays



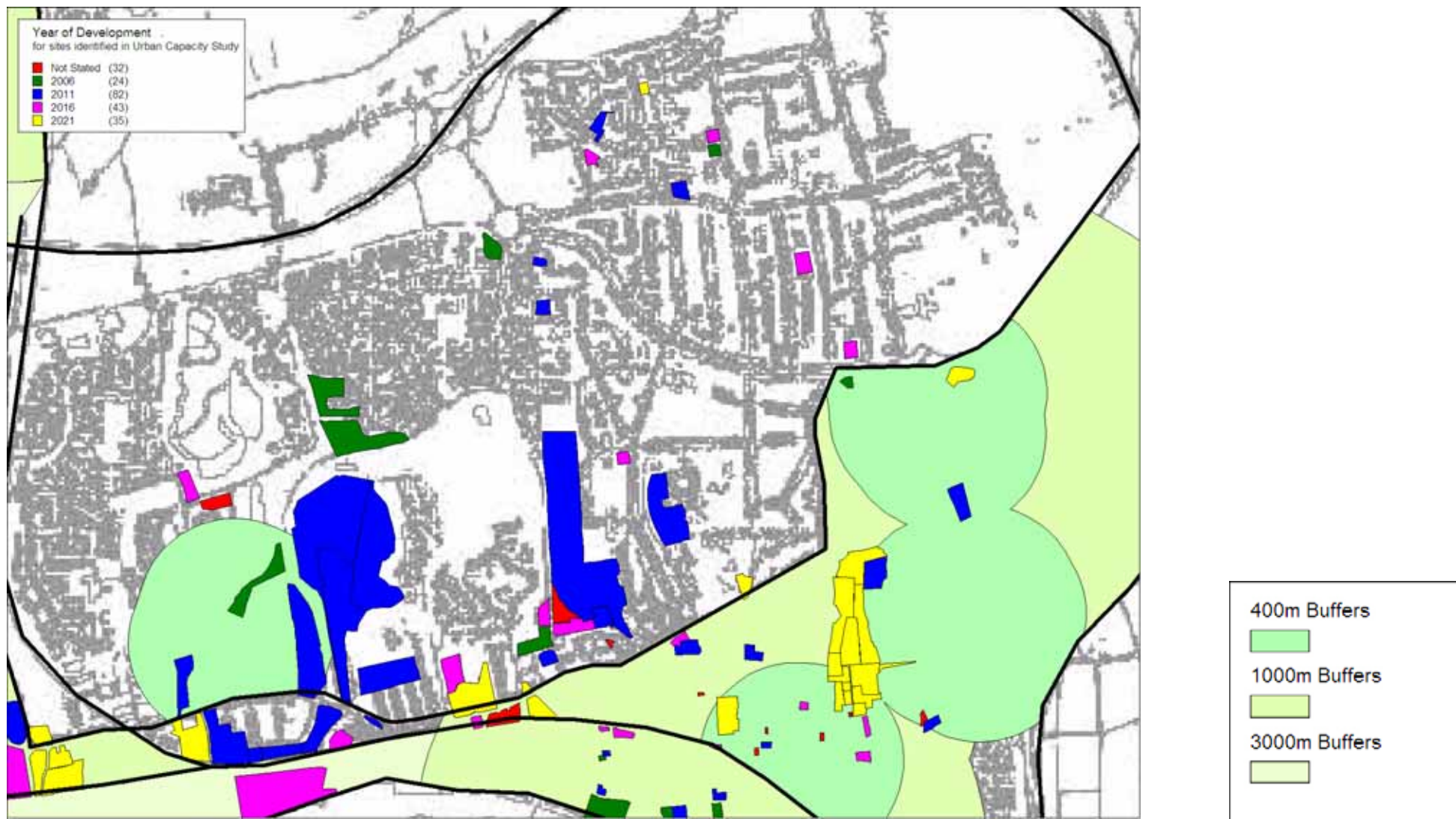


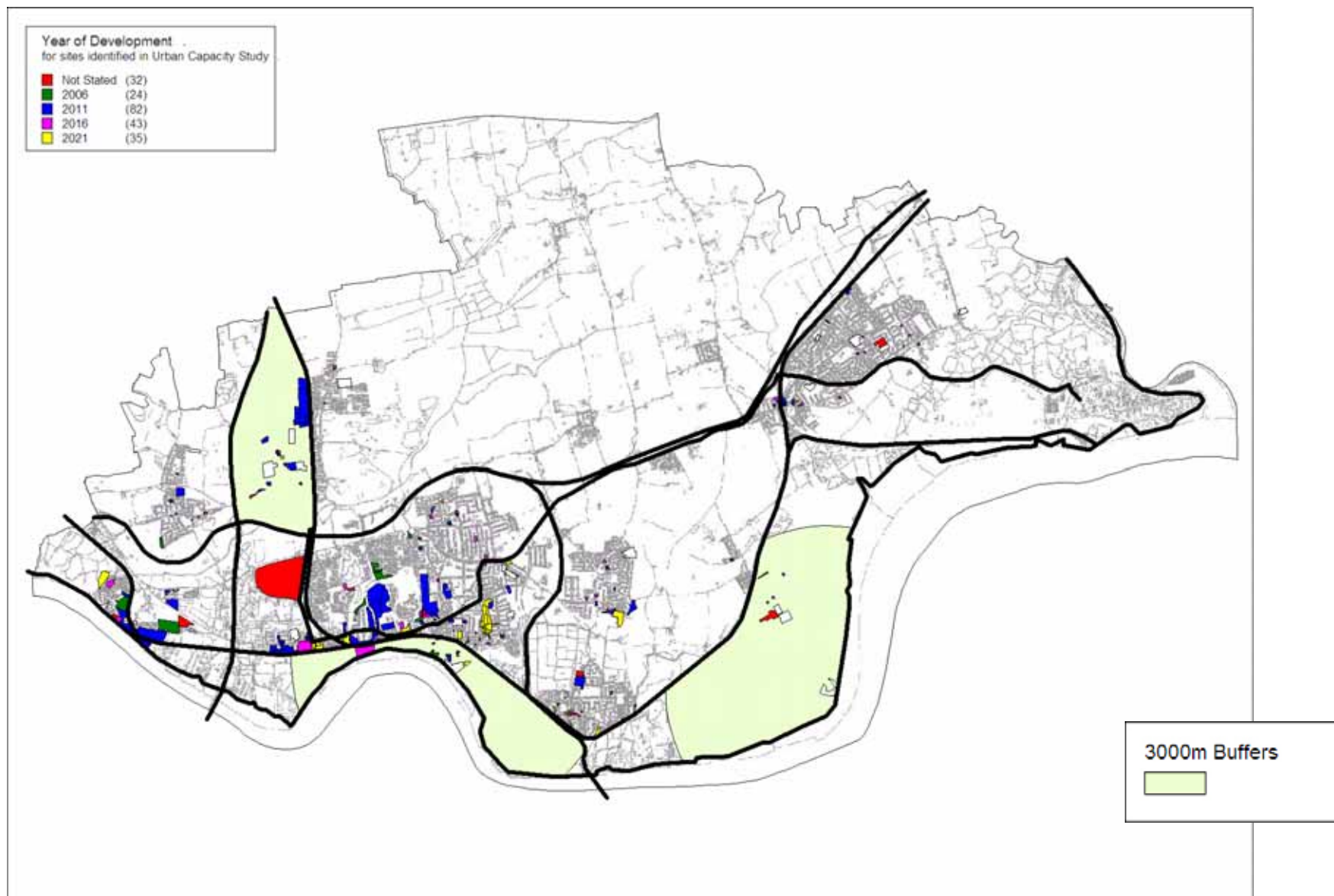
Map 21: Local parks and proposed development



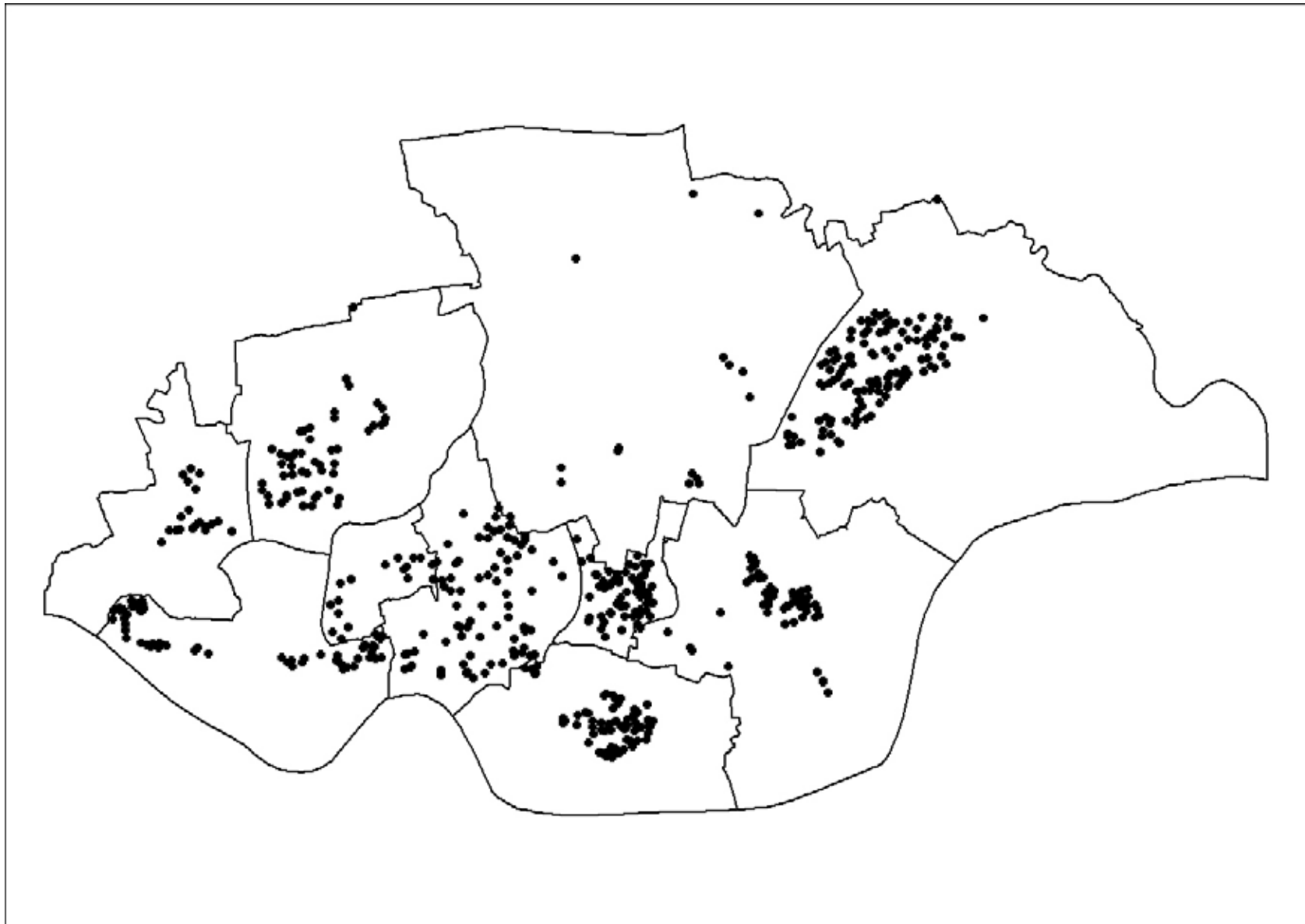


Map 22: Local parks and proposed development – Grays

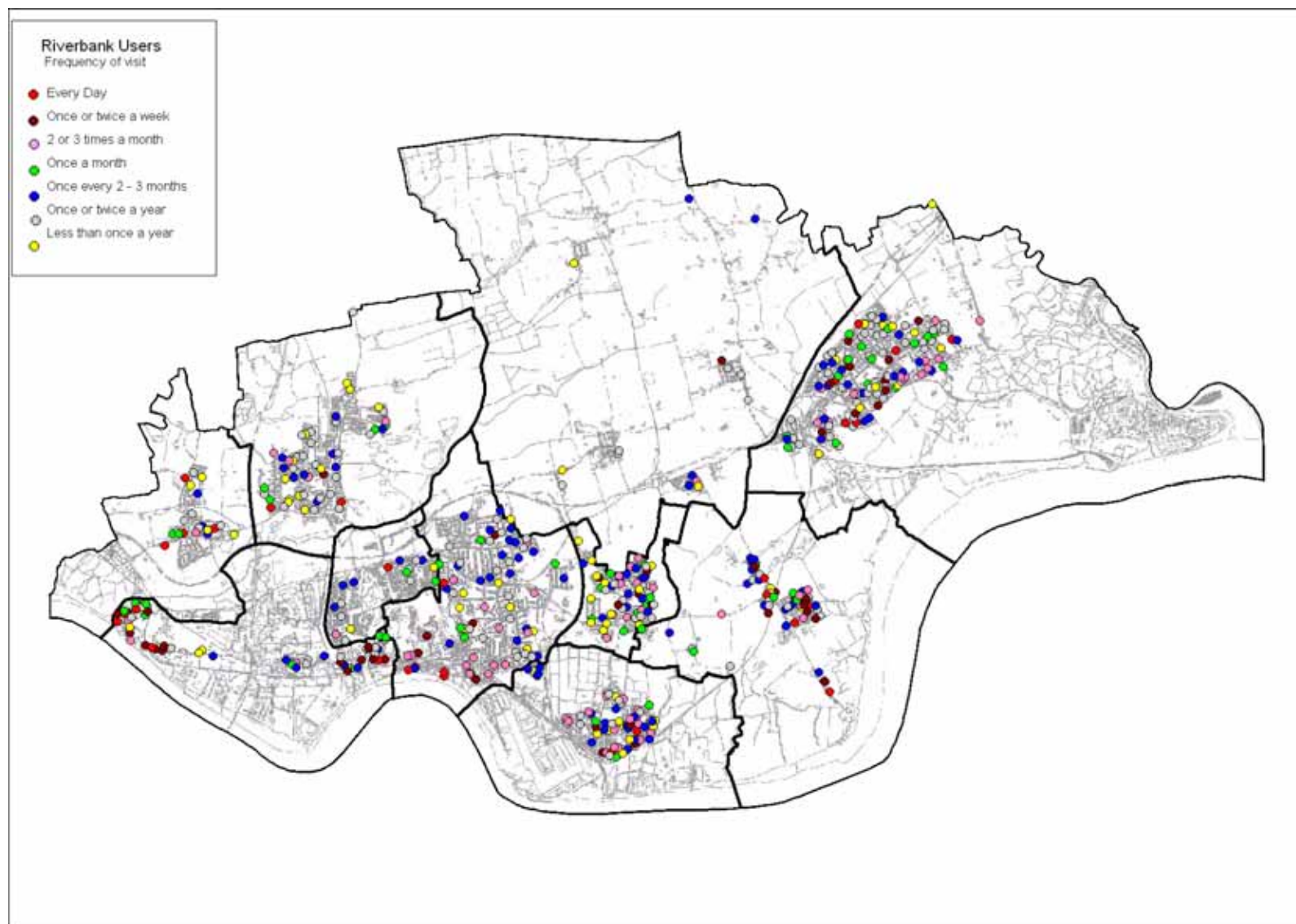


**Map 23: Community Parks and proposed development**

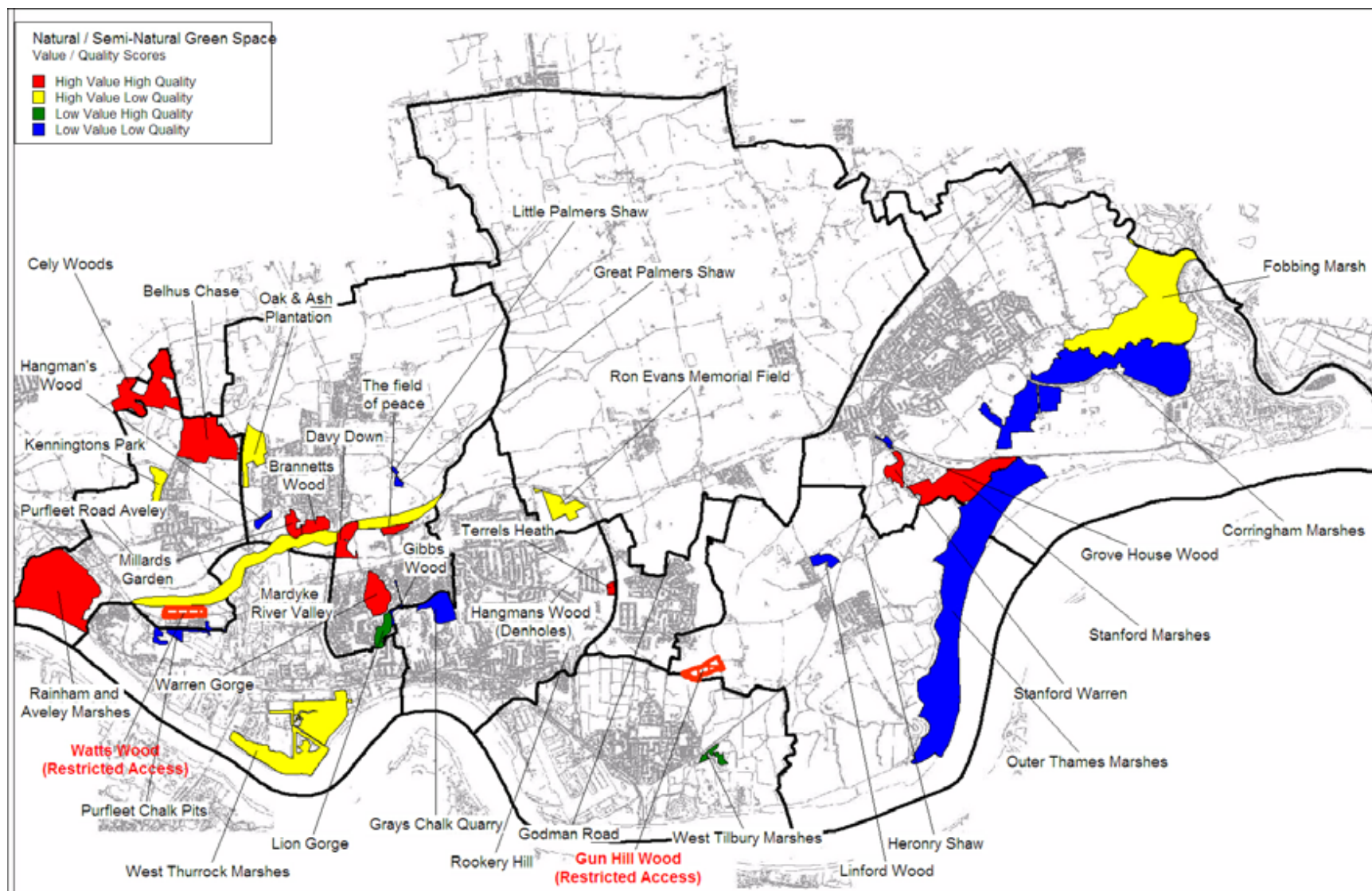
Map 24: Home origins of riverbank users



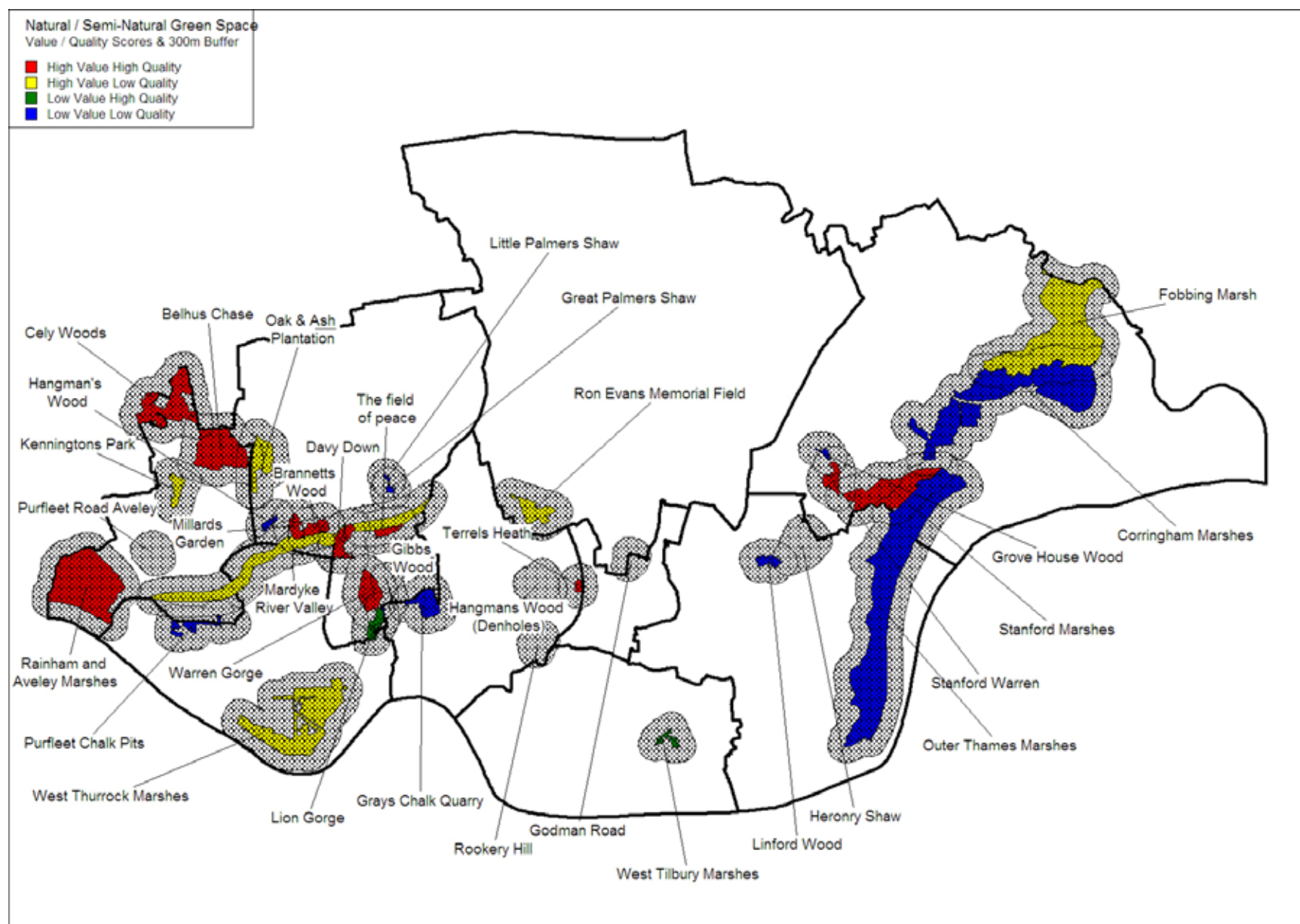


**Map 25: Home origins of riverbank users by frequency of visit**

Map 26: Natural and semi-natural green space

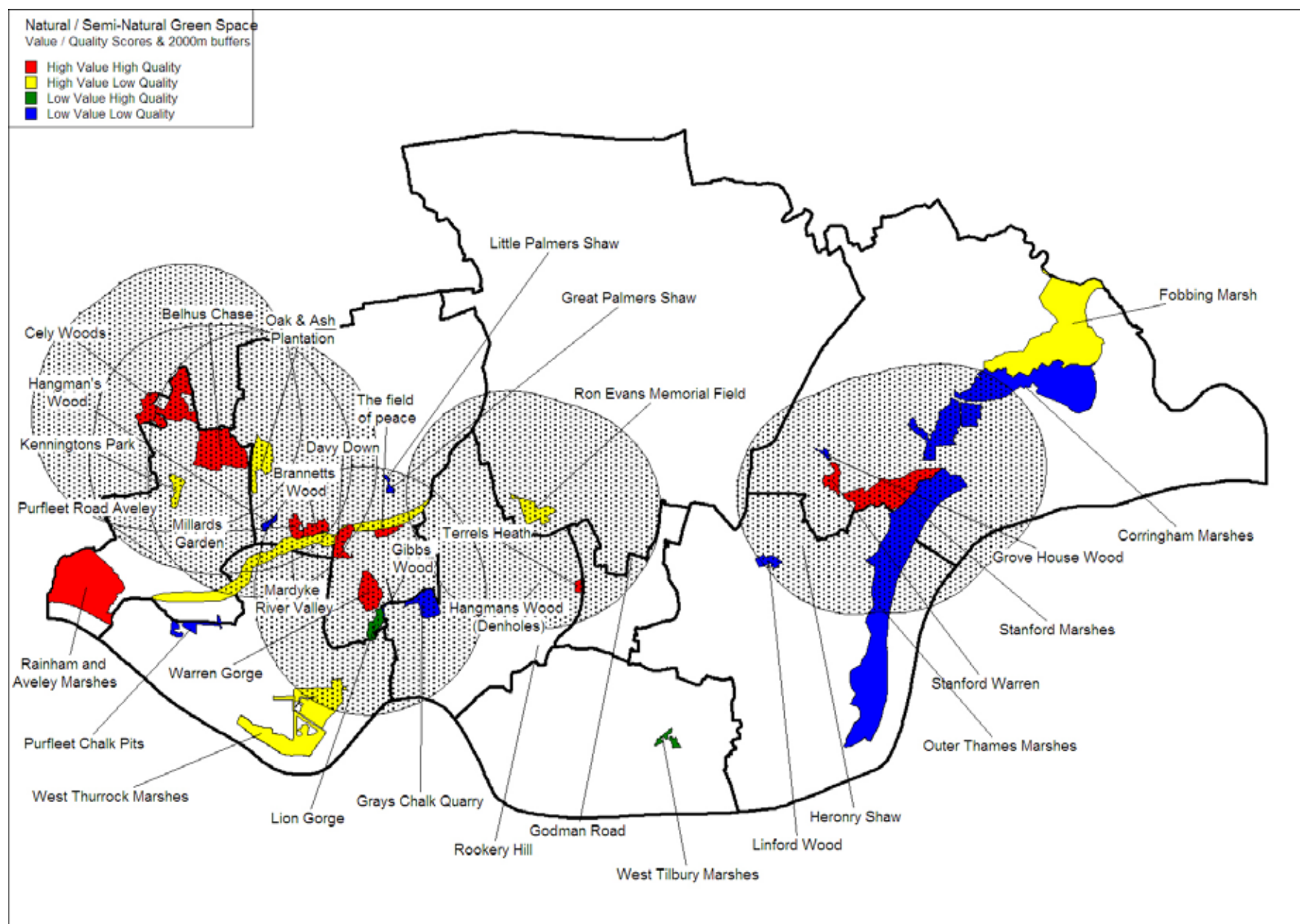


Map 27: Catchments of natural green space

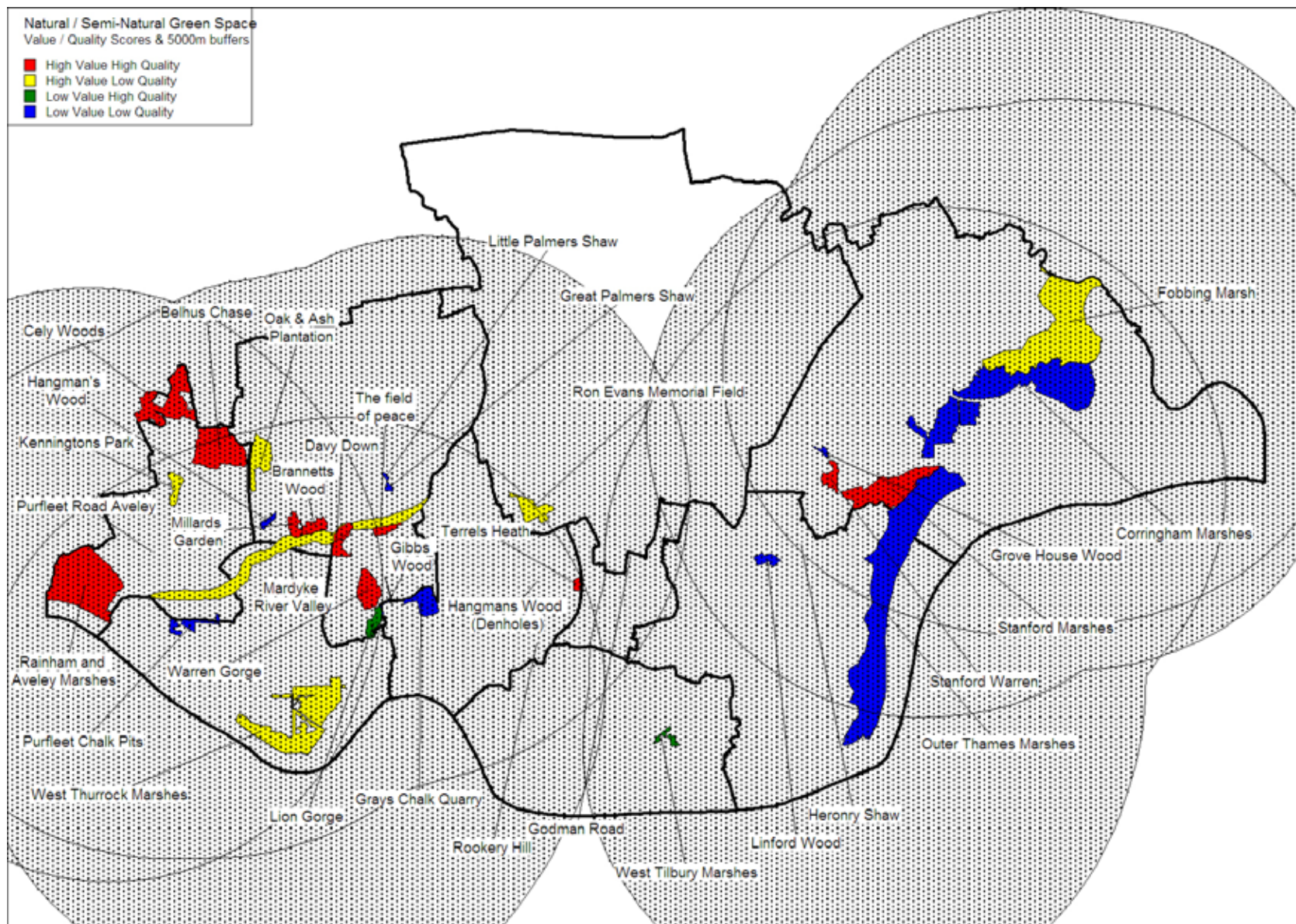




Map 28: Catchments of natural green space

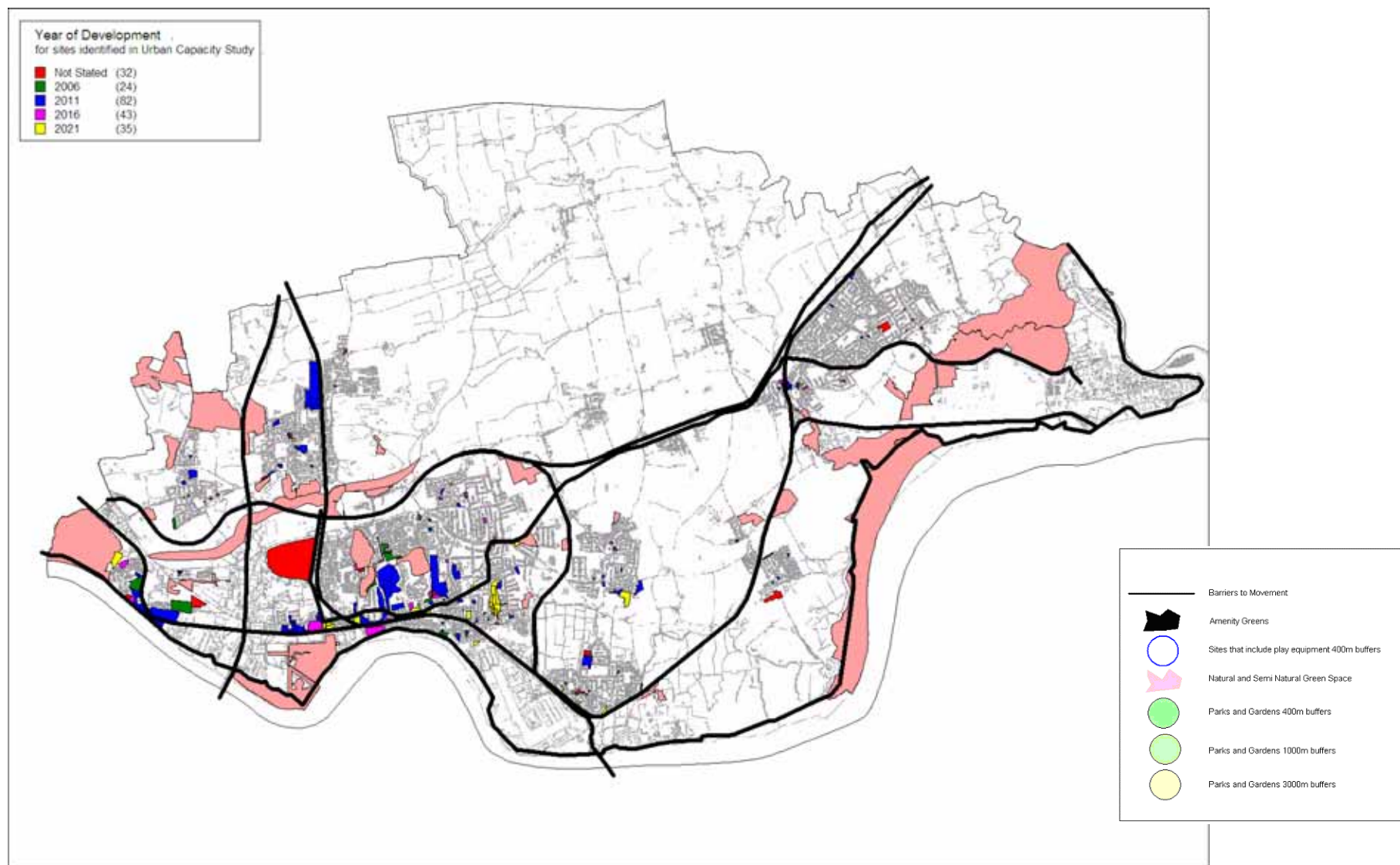


Map 29: Catchments of natural green space



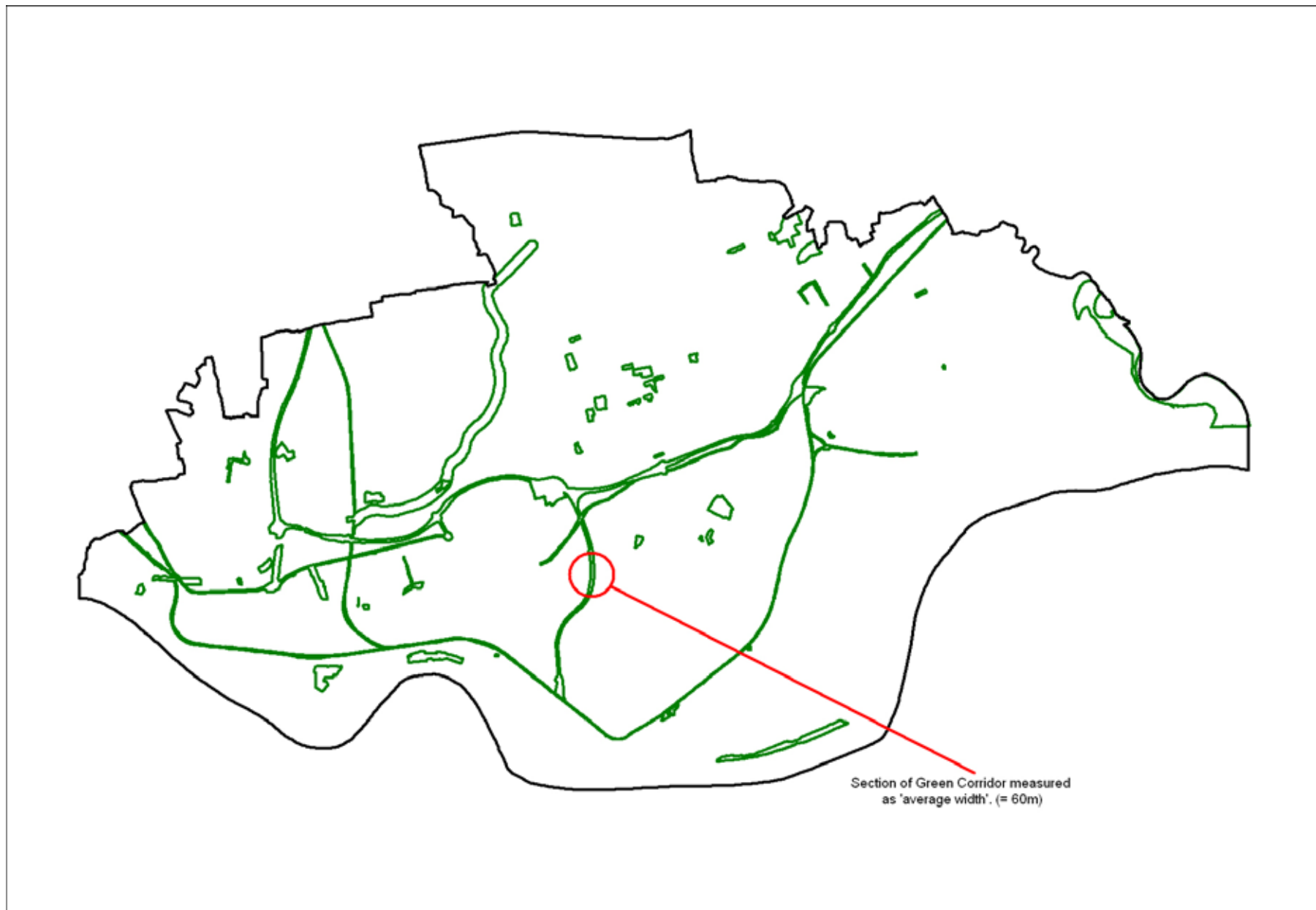


Map 30: Natural green space and development

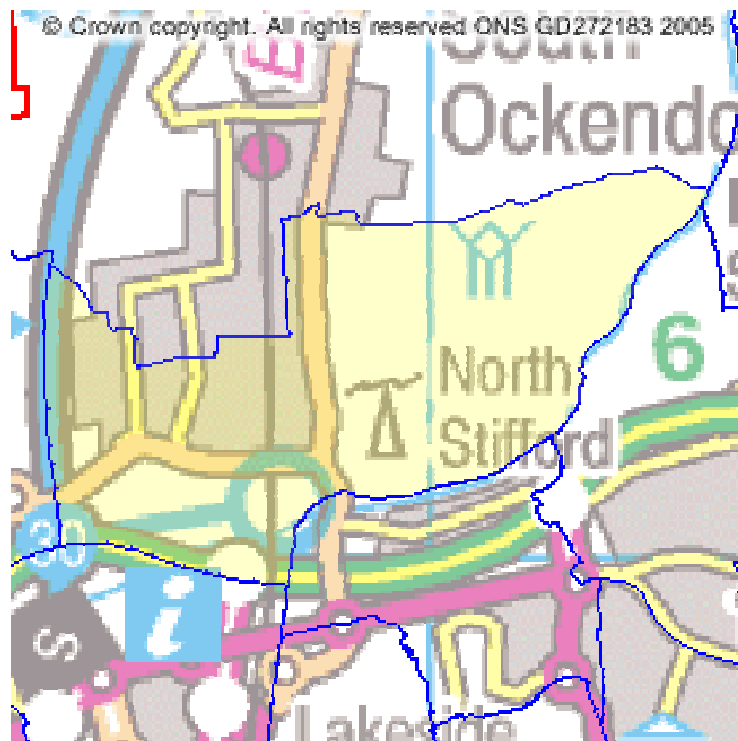




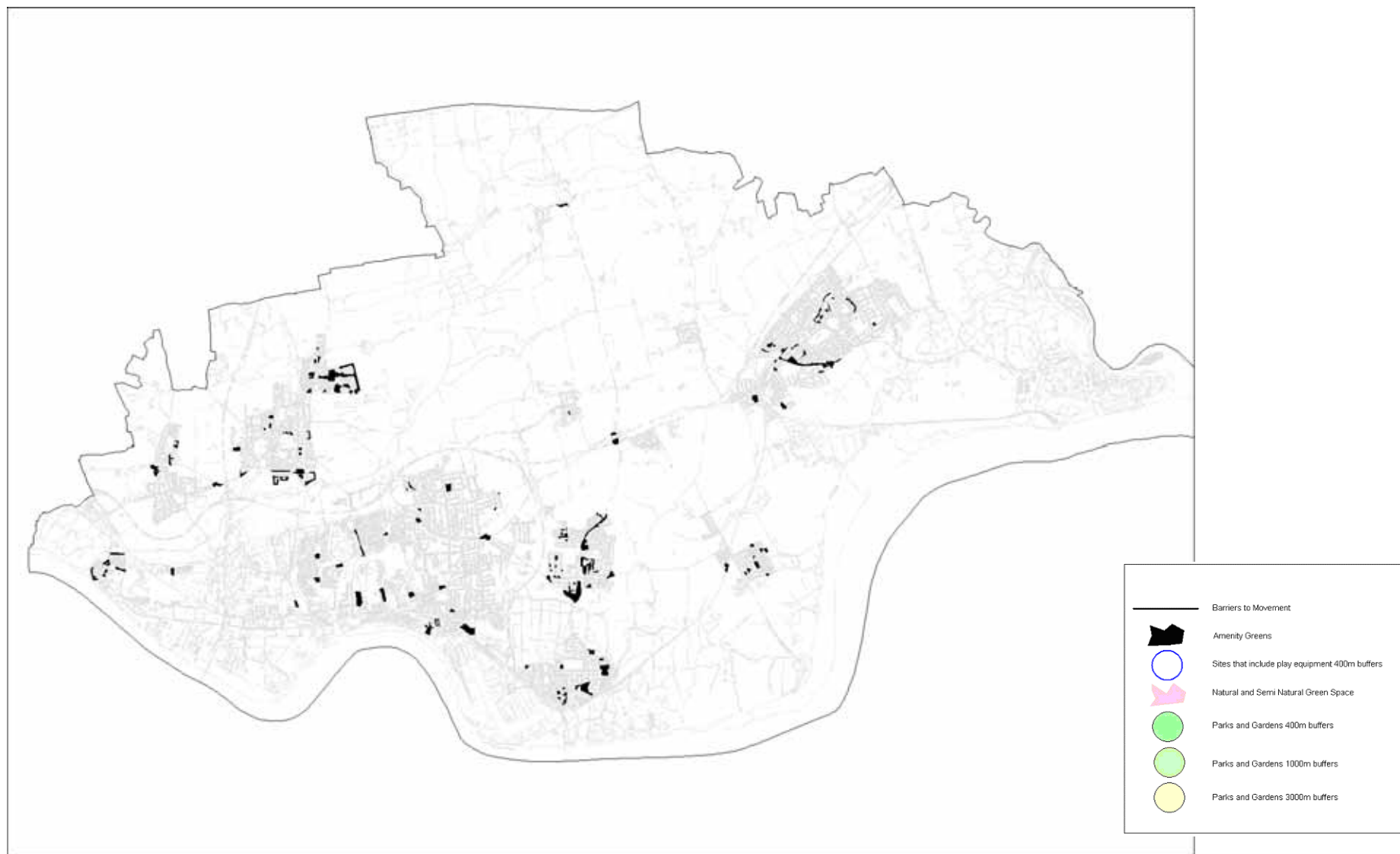
Map 31: Green corridors



Map 32: Belhus

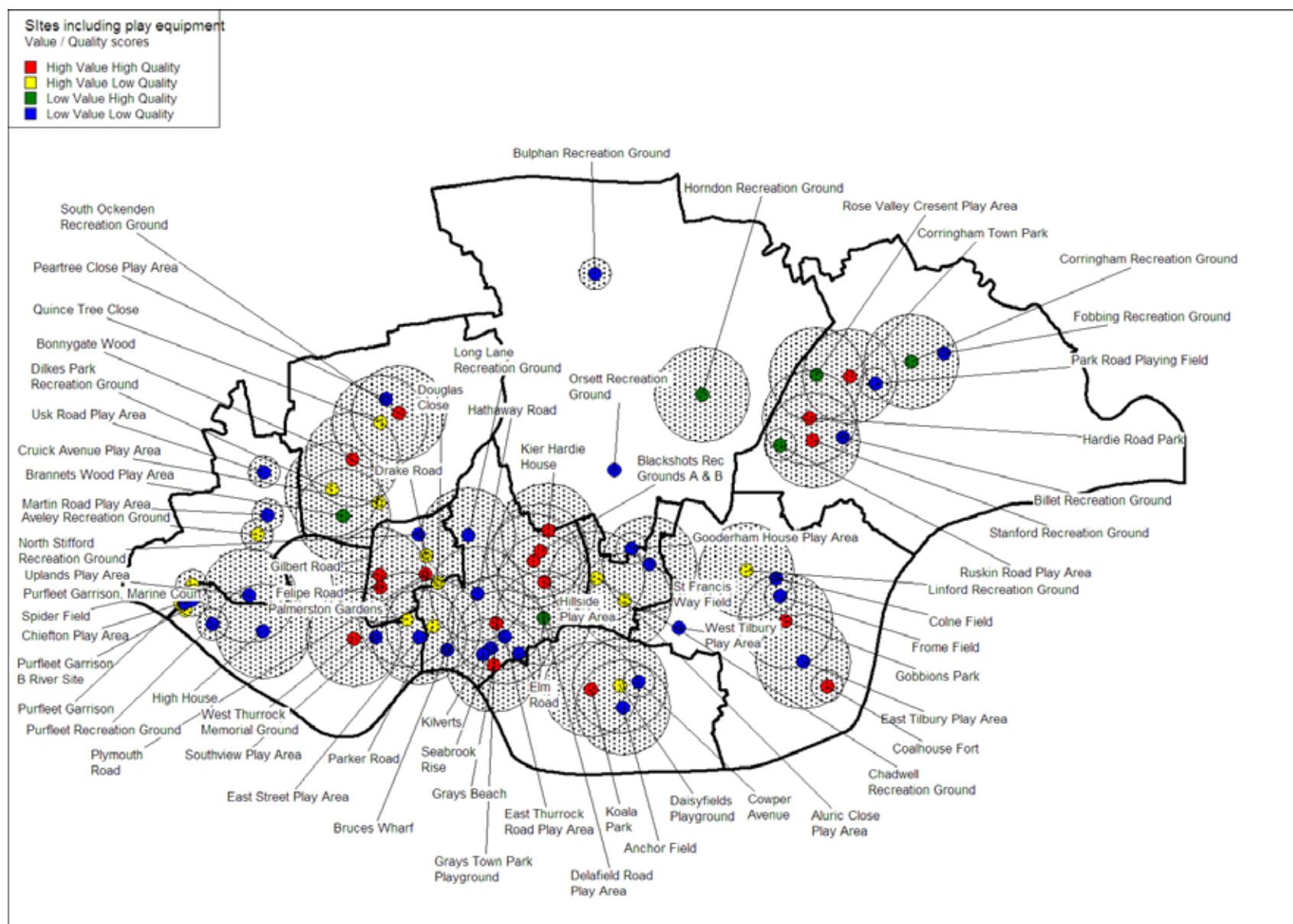


Map 33: Amenity green space

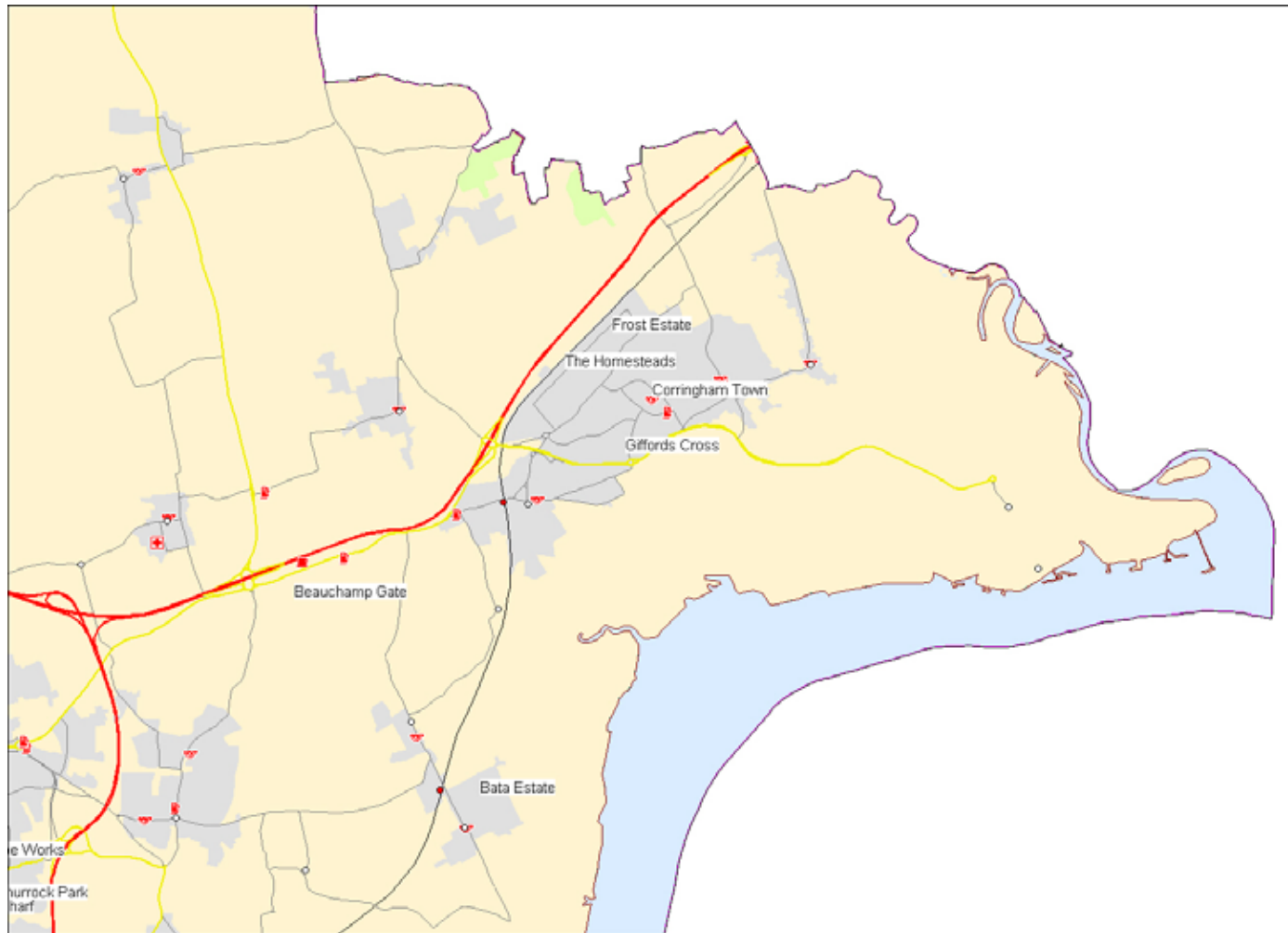




Map 34: Sites of children's play equipment



Map 35: Housing area – Corringham/Stanford

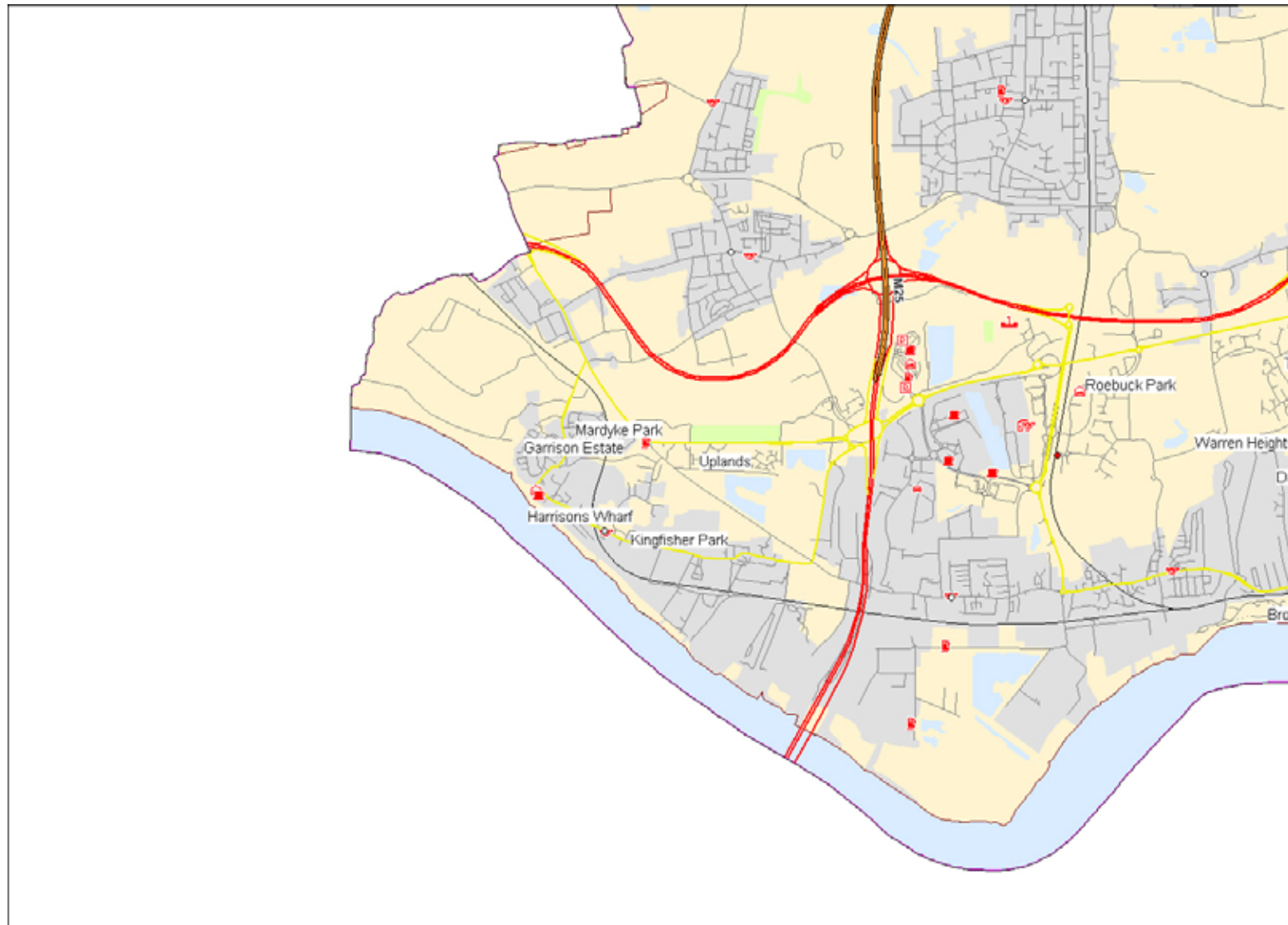


Map 36: Housing Area - Grays



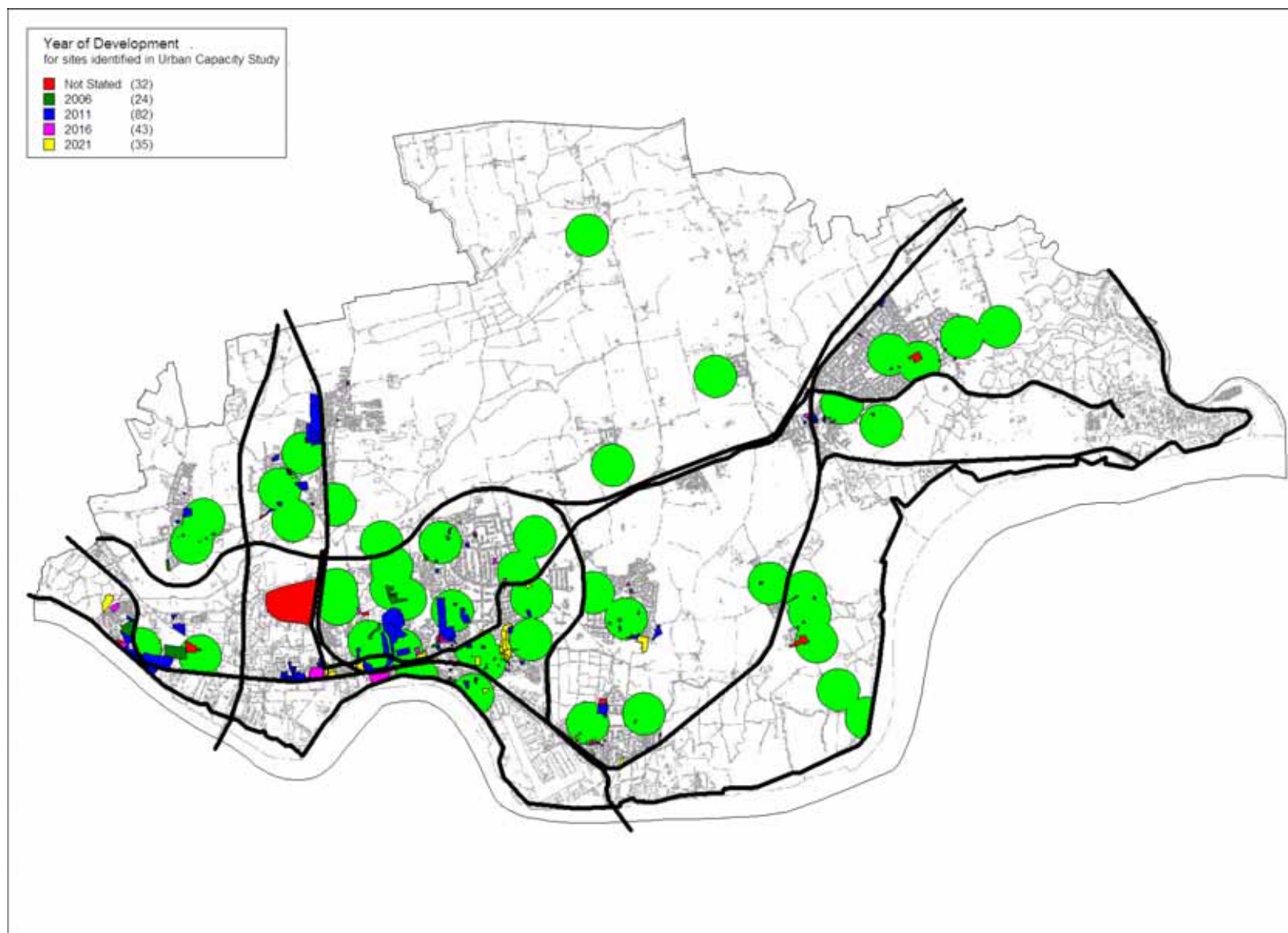


Map 37: Housing Area – Purfleet and West Thurrock



Map 38: Housing Area – Tilbury and East Grays



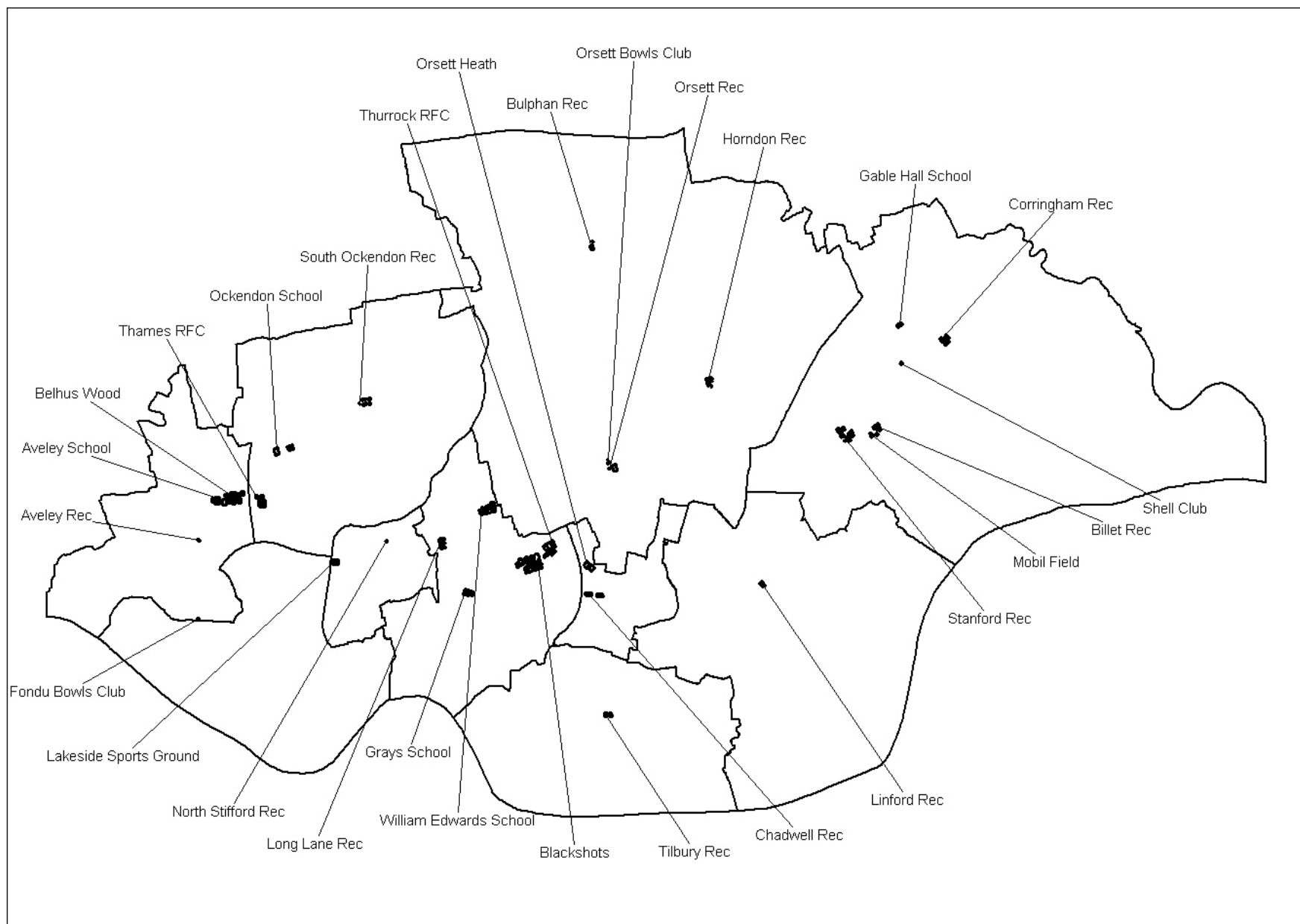
**Map 39: Play areas with 400m catchment areas**



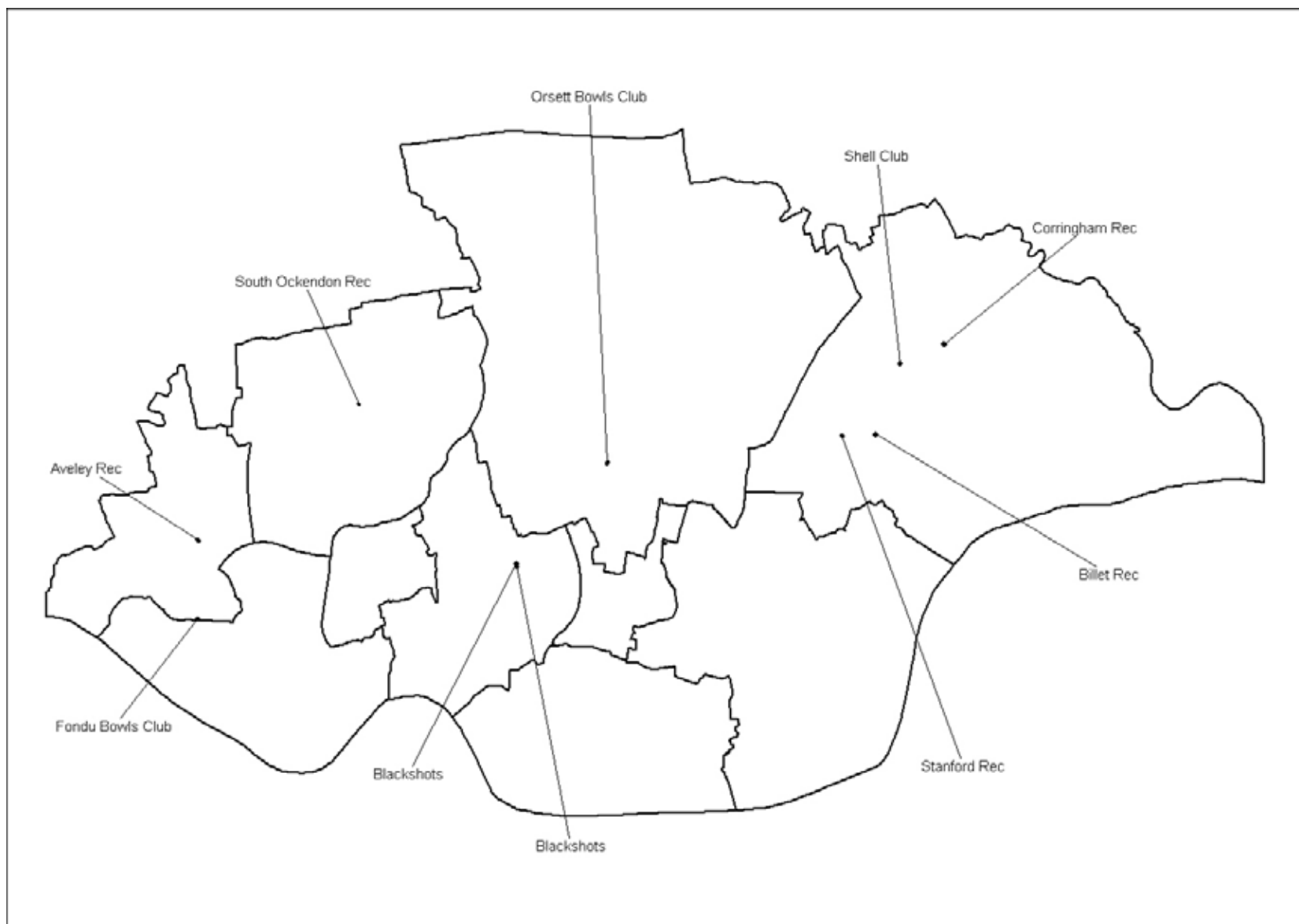
Map 40: Play areas - Grays – with 400m catchment areas



Map 41: Sports provision

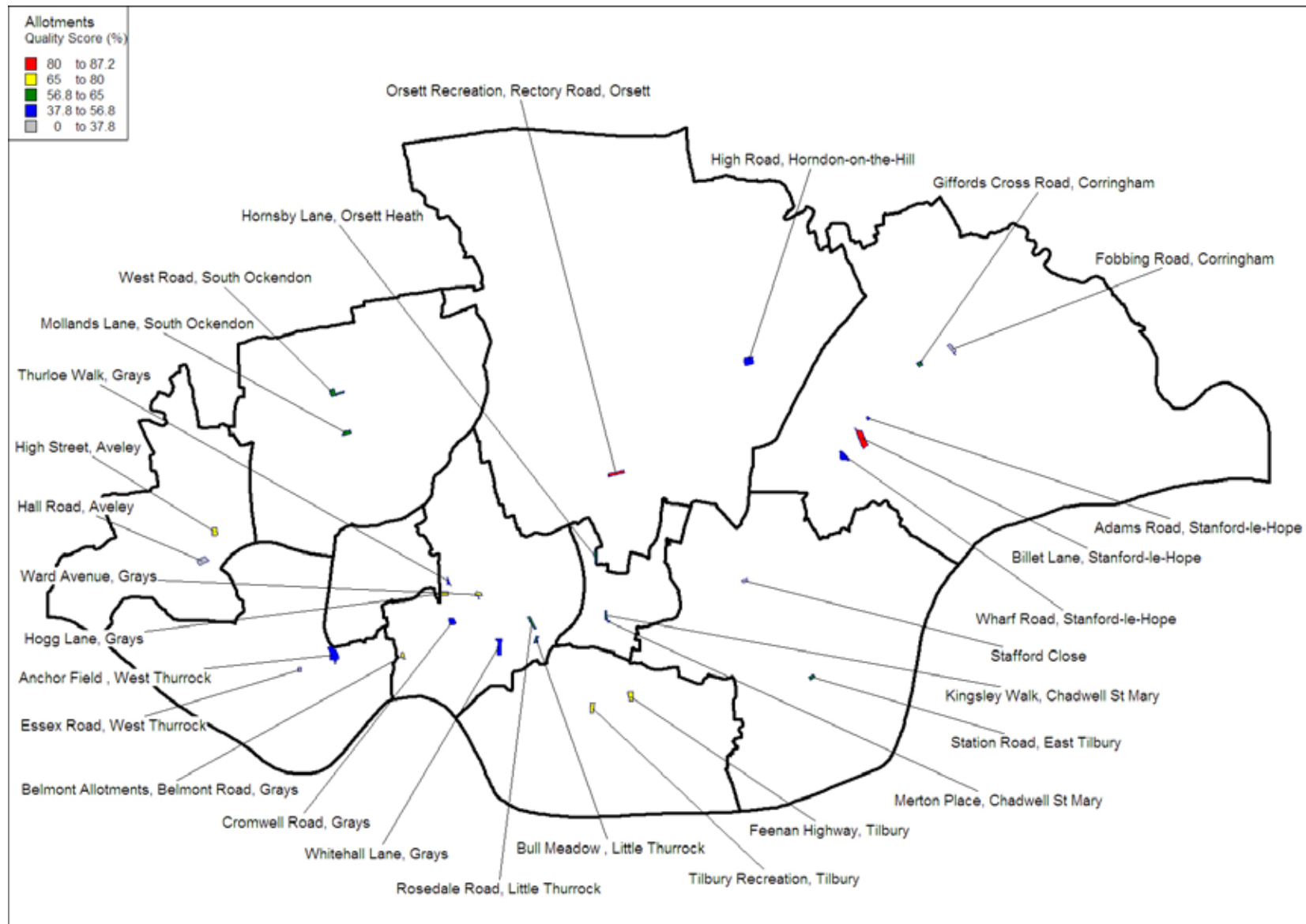


Map 42: Bowling greens

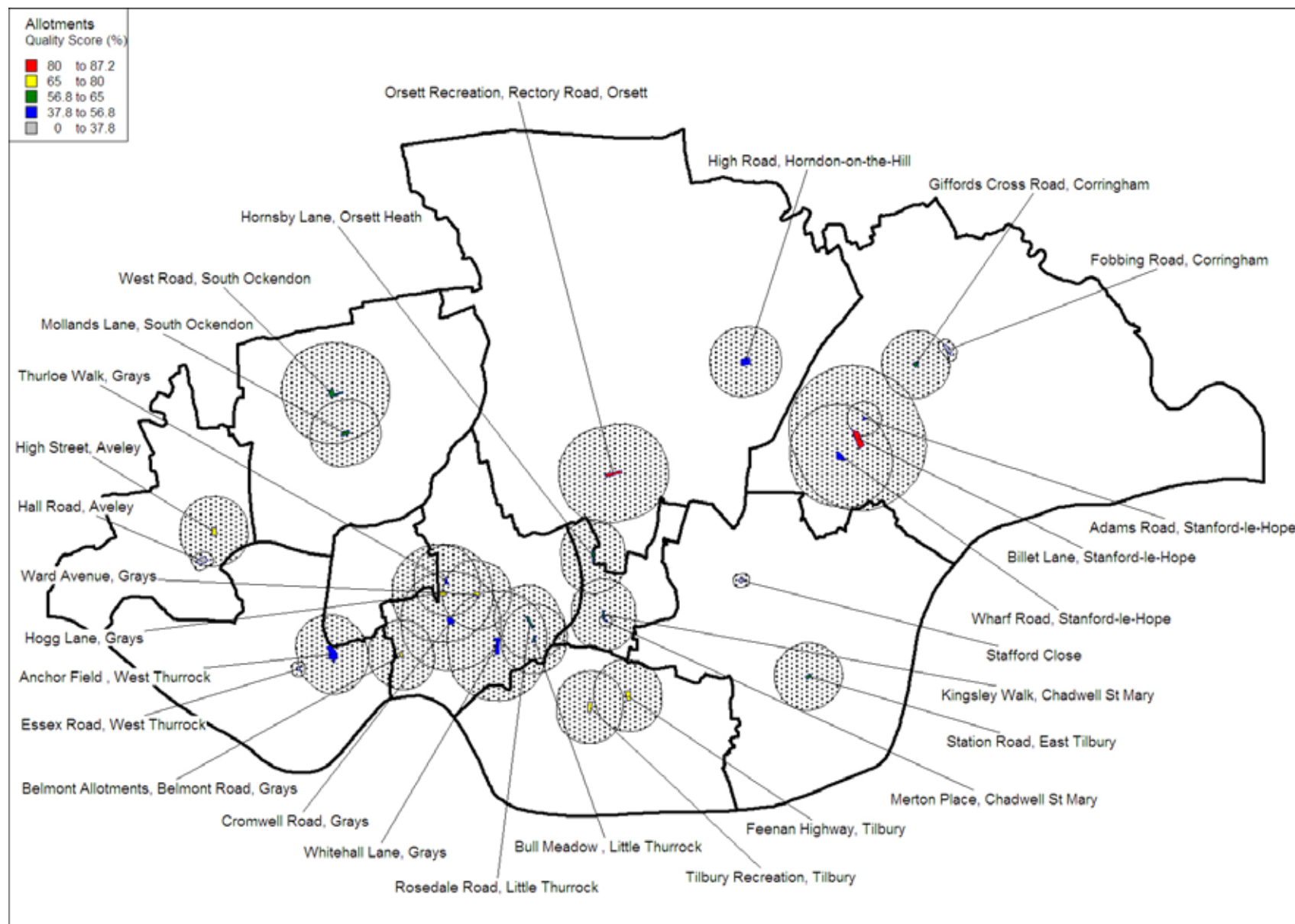




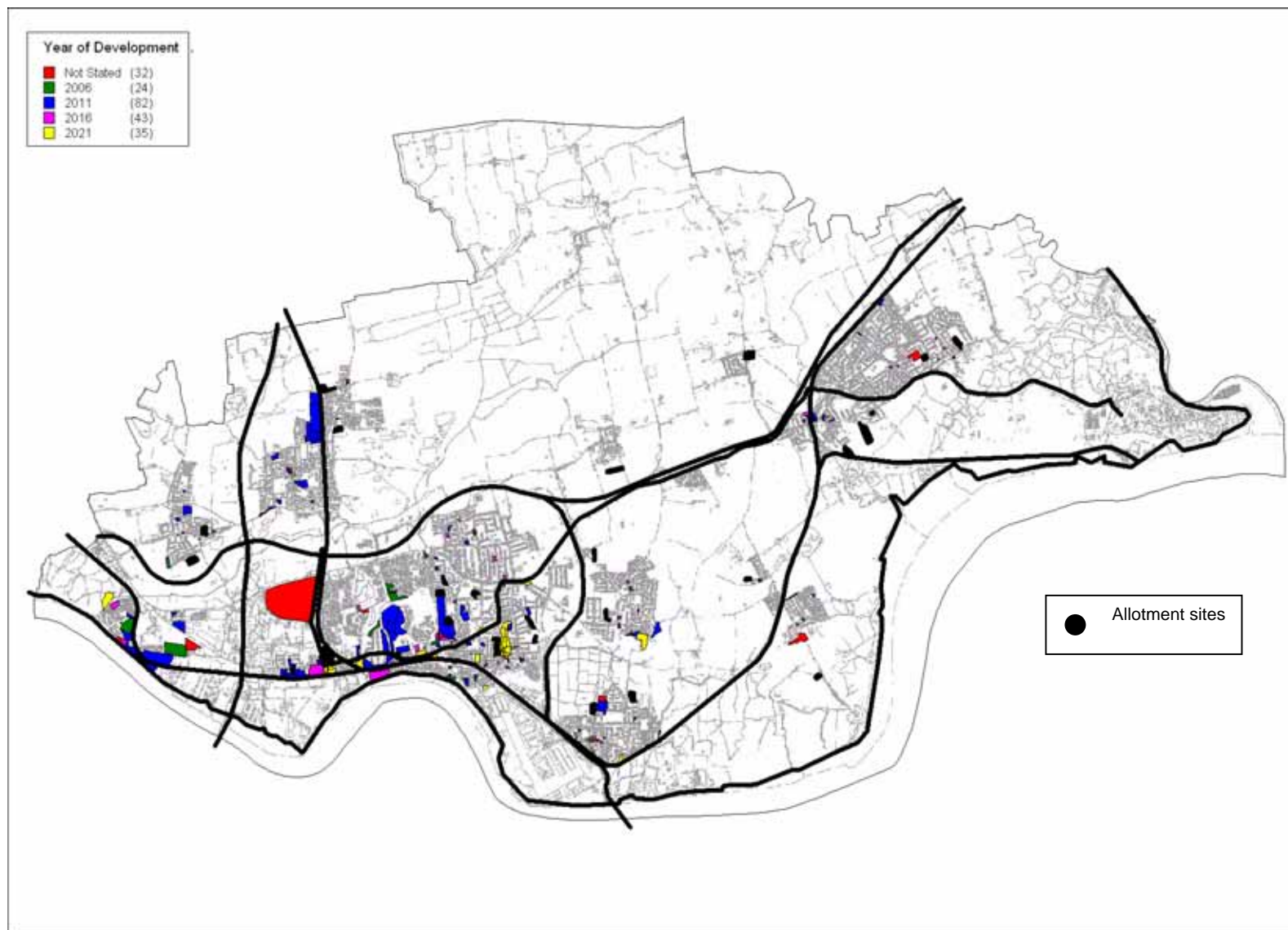
Map 43: Allotment sites



Map 44: Allotments and catchment areas

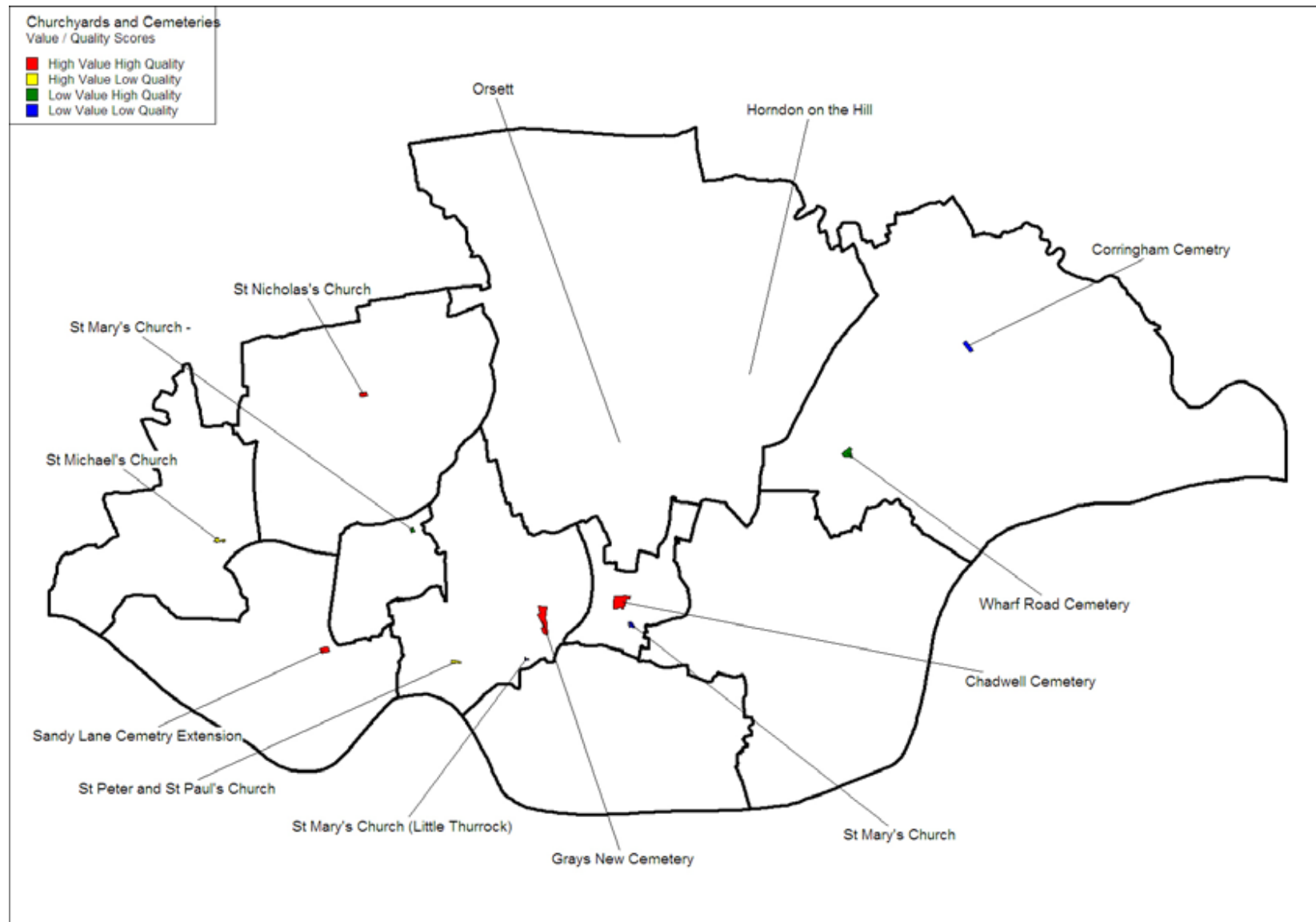


Map 45: Allotments and proposed developments





Map 46: Cemeteries and churchyards



Map 47: Cemeteries and proposed development

