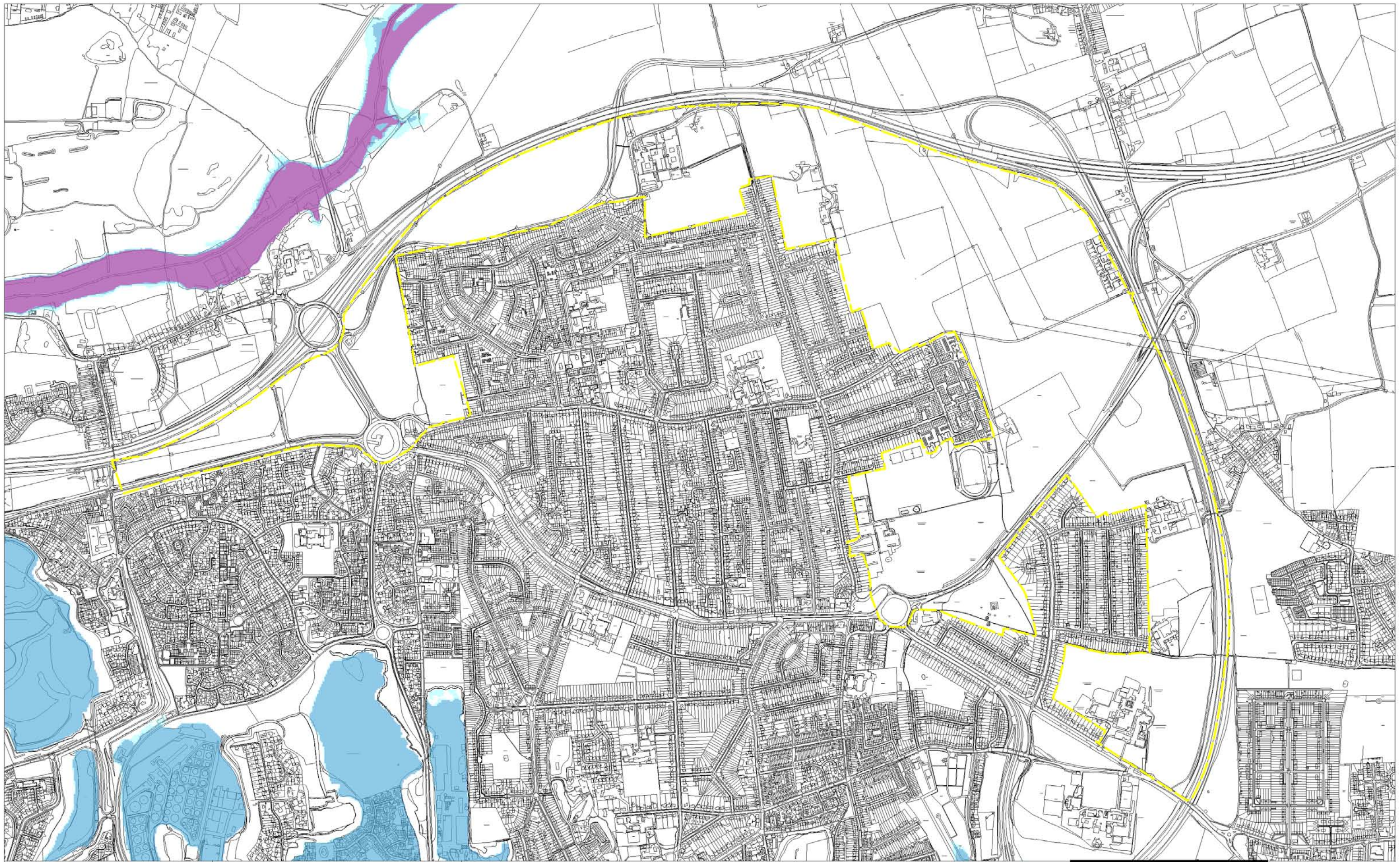




STIFFORD CLAYS / NORTH GRAYS



Project:

Title:

Thurrock Borough
Council SFRA Level 2

Stifford Clays / North Grays
Flood Zones
(2009)



Broad Regeneration Area

- Flood Zone 3b
- Flood Zone 3a
- Flood Zone 2

Tilbury Flood Storage
Area - designated 3b

STIFFORD / N. GRAYS

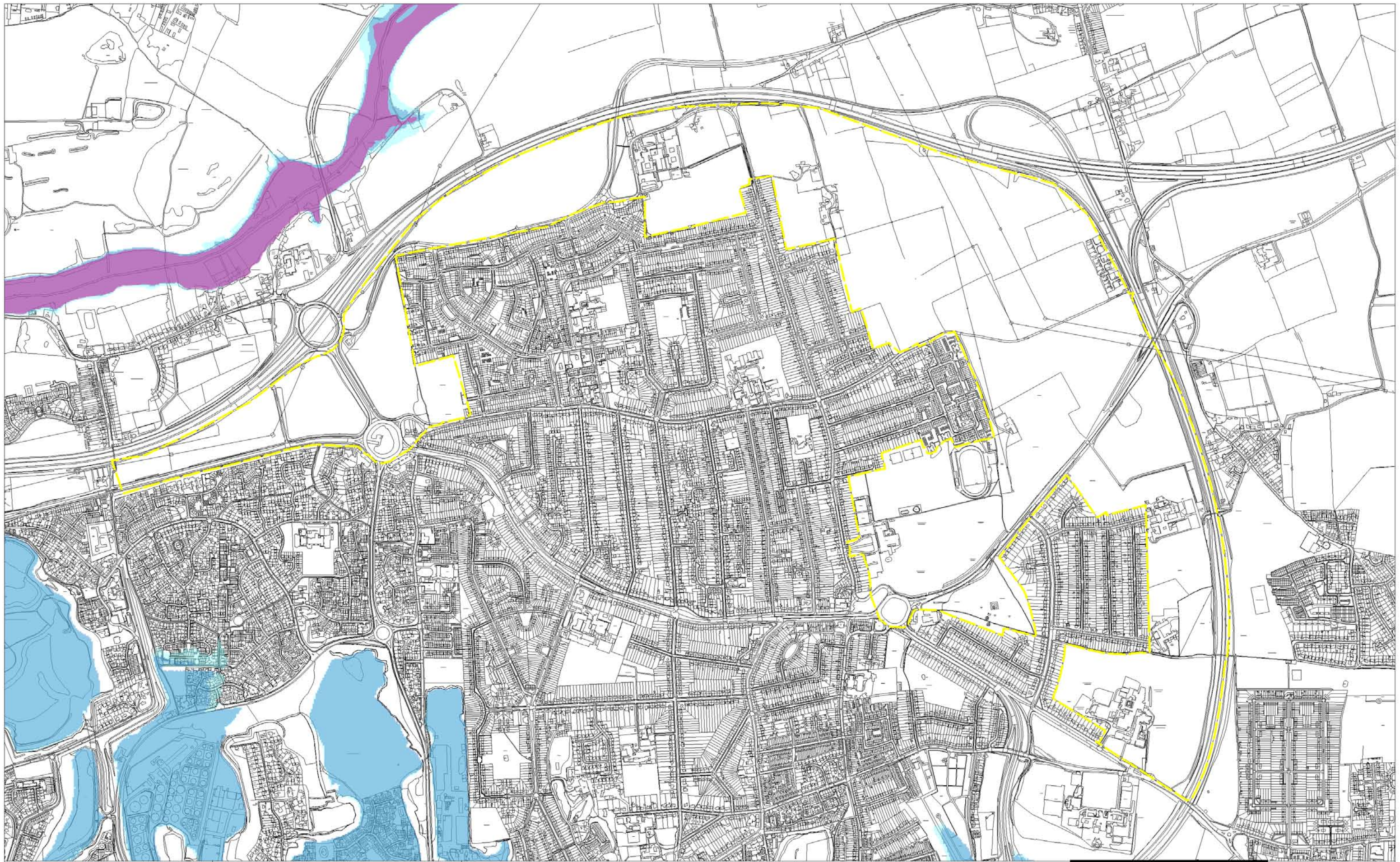
Scale 1:10,000 @ A3

Drw MV

Date 02/10



www.scottwilson.com



Project:

Title:

Thurrock Borough
Council SFRA Level 2

Stifford Clays / North Grays
Flood Zones
(2109)




Broad Regeneration Area

 Flood Zone 3b

 Flood Zone 3a

 Flood Zone 2

 Tilbury Flood Storage
Area - designated 3b

STIFFORD / N. GRAYS

Scale 1:10,000 @ A3

Drw MV

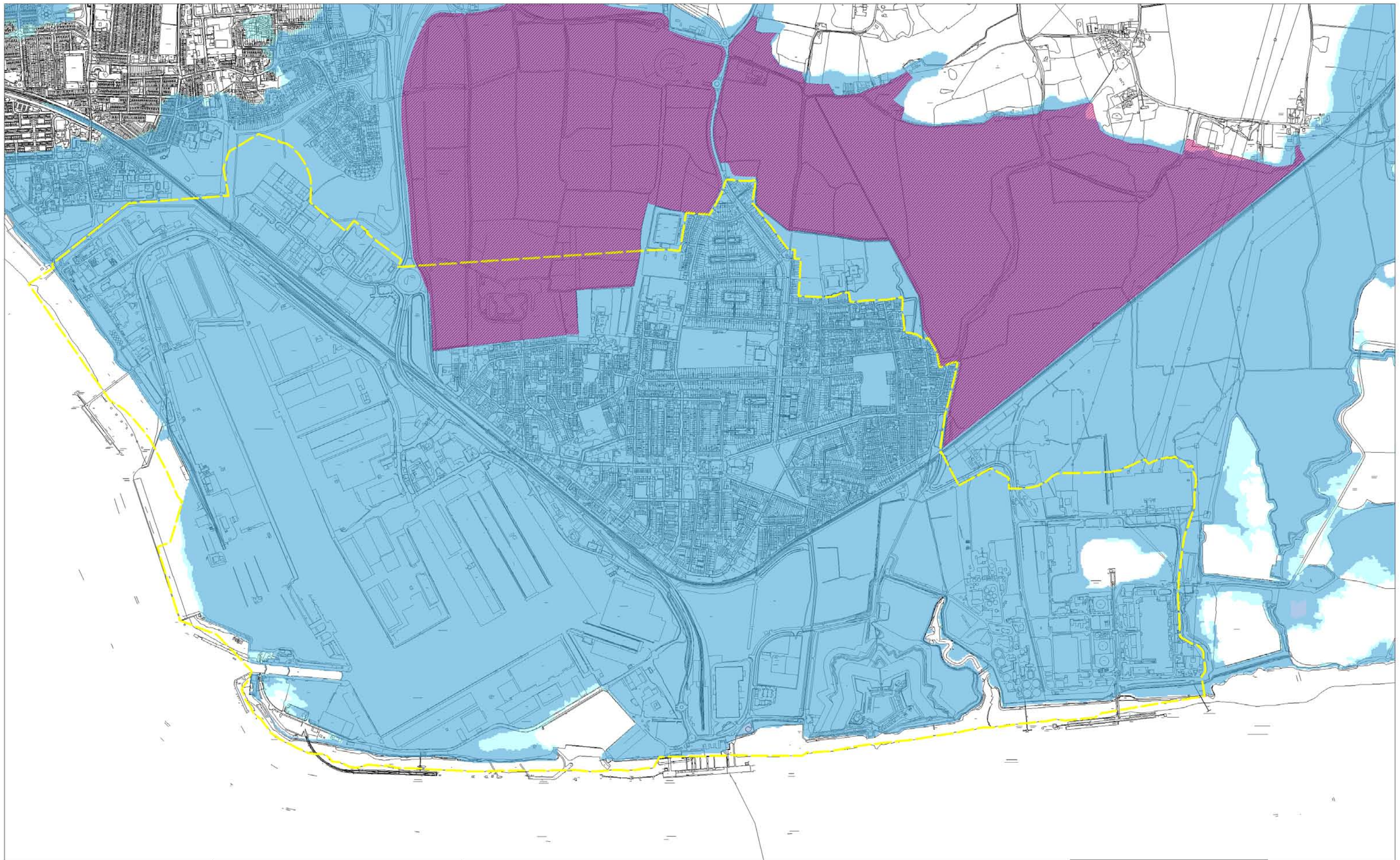
Date 02/10



www.scottwilson.com



TILBURY URBAN AREA




Project:

Thurrock Borough
Council SFRA Level 2

Title:

Tilbury Urban Area
Flood Zones
(2009)



Broad Regeneration Area



Flood Zone 3b



Flood Zone 3a



Flood Zone 2



Tilbury Flood Storage
Area - designated 3b

TILBURY

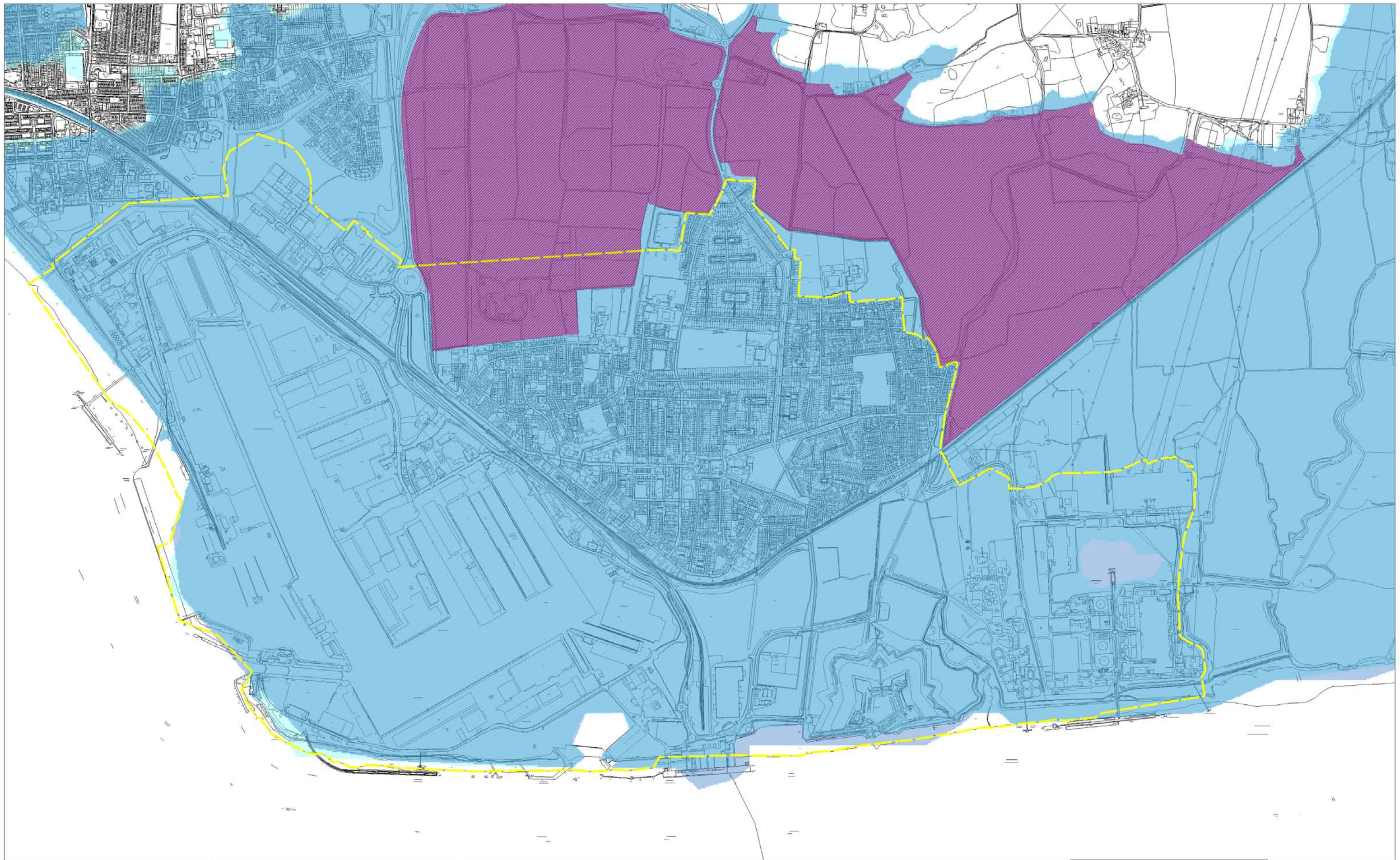
Scale 1:30,000 @ A3

Drw MV

Date 02/10



www.scottwilson.com




Project:

Thurrock Borough
Council SFRA Level 2

Title:

Tilbury Urban Area
Flood Zones
(2109)




Broad Regeneration Area

 Flood Zone 3b

 Flood Zone 3a

 Flood Zone 2

 Tilbury Flood Storage
Area - designated 3b

TILBURY

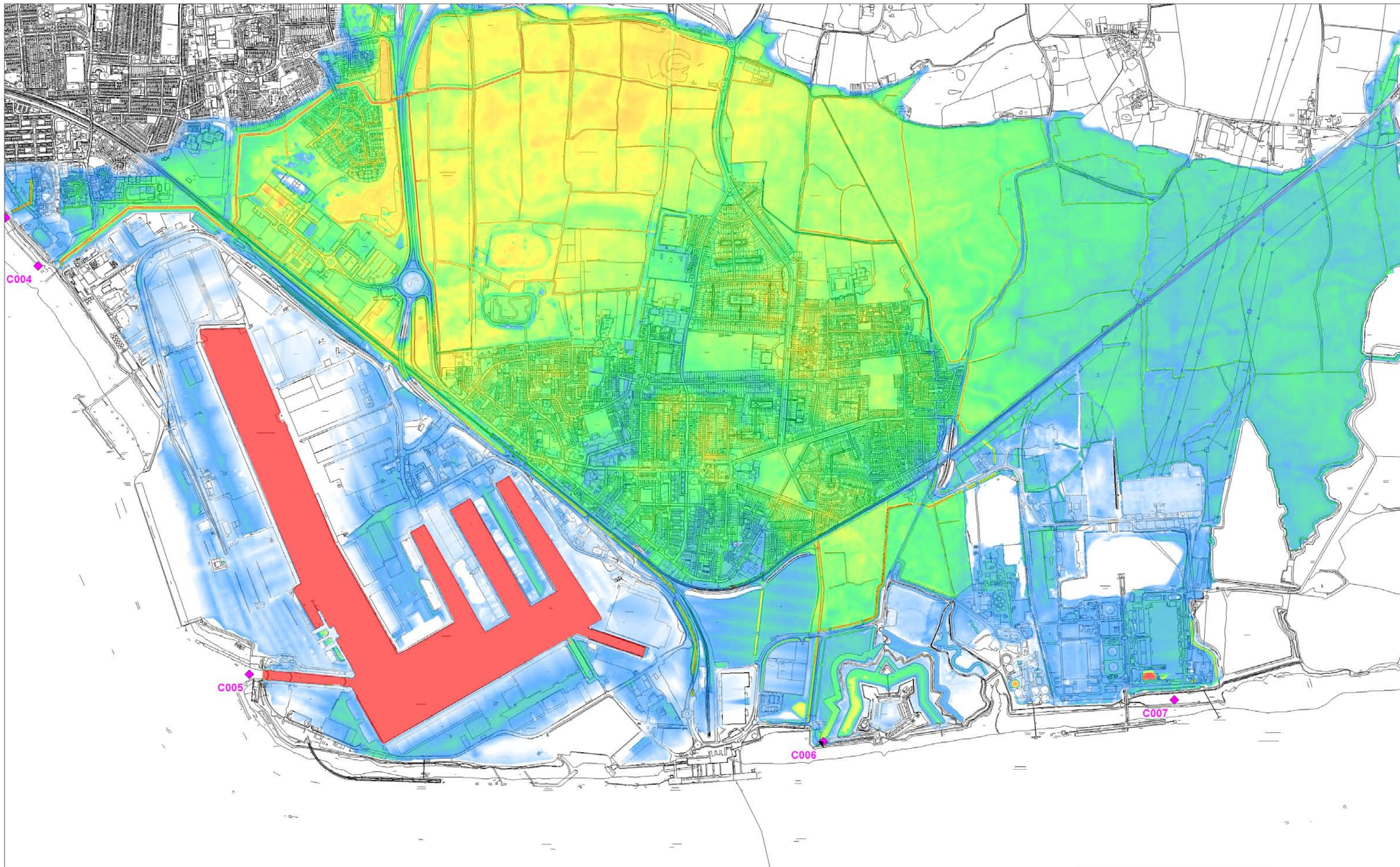
Scale 1:30,000 @ A3

Drw MV

Date 02/10



www.scottwilson.com



Project:

Thurrock Borough
Council SFRA Level 2

Title:

Tilbury Urban Area
Maximum Flood Depth
1 in 100 Year Fluvial / 1 in 200
Year Tidal Event (2109)



Breach Location and Label

Maximum Flood Depth (m)



TILBURY

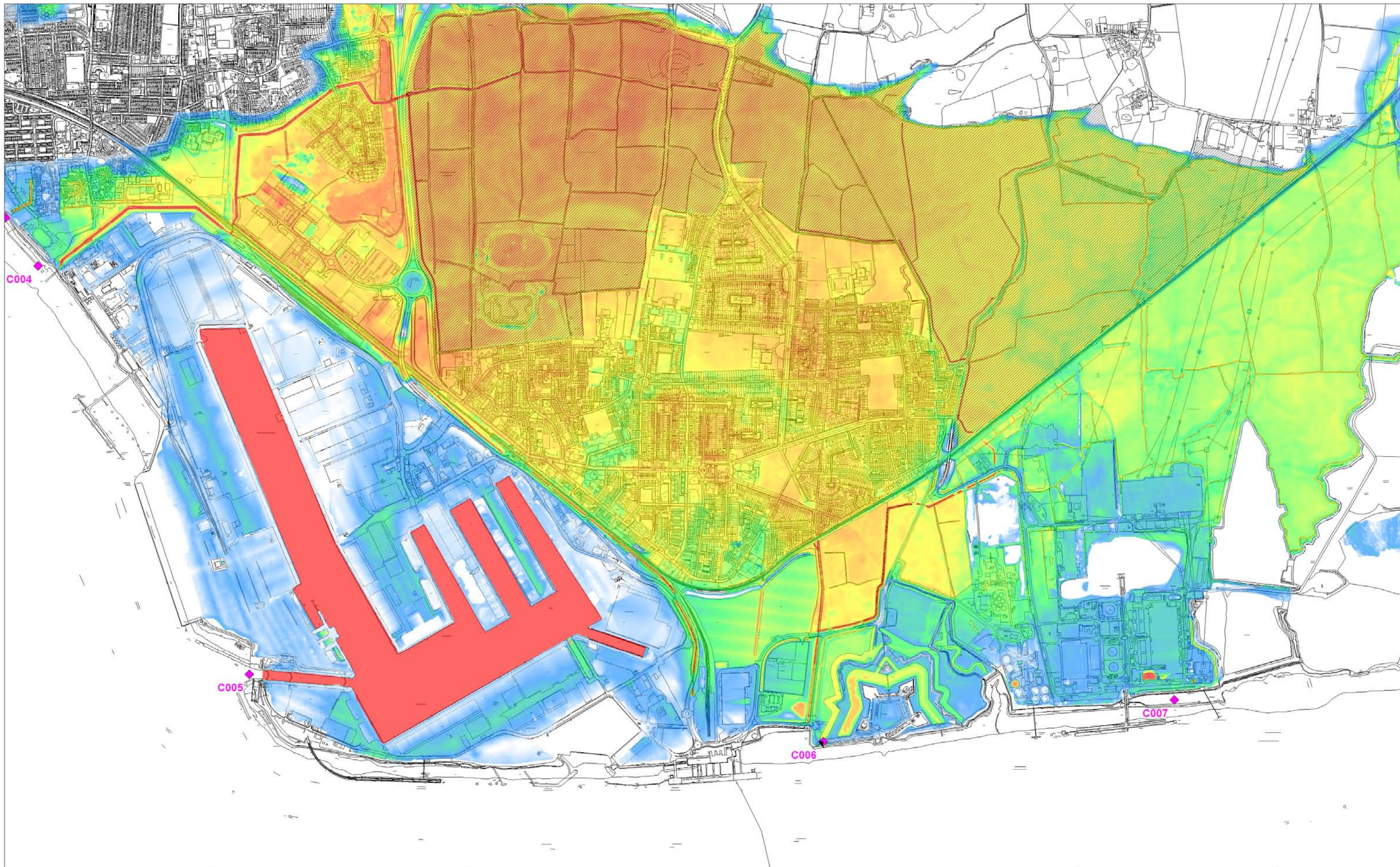
Scale 1:30,000 @ A3

Drw MV

Date 02/10



www.scottwilson.com



Project:

Thurrock Borough
Council SFRA Level 2

Title:

Tilbury Urban Area
Maximum Flood Depth
1 in 1000 Year Fluvial / 1 in 1000
Year Tidal Event (2109)

◆ A001

Breach Location and Label

Maximum Flood Depth (m)



TILBURY

Scale 1:30,000 @ A3

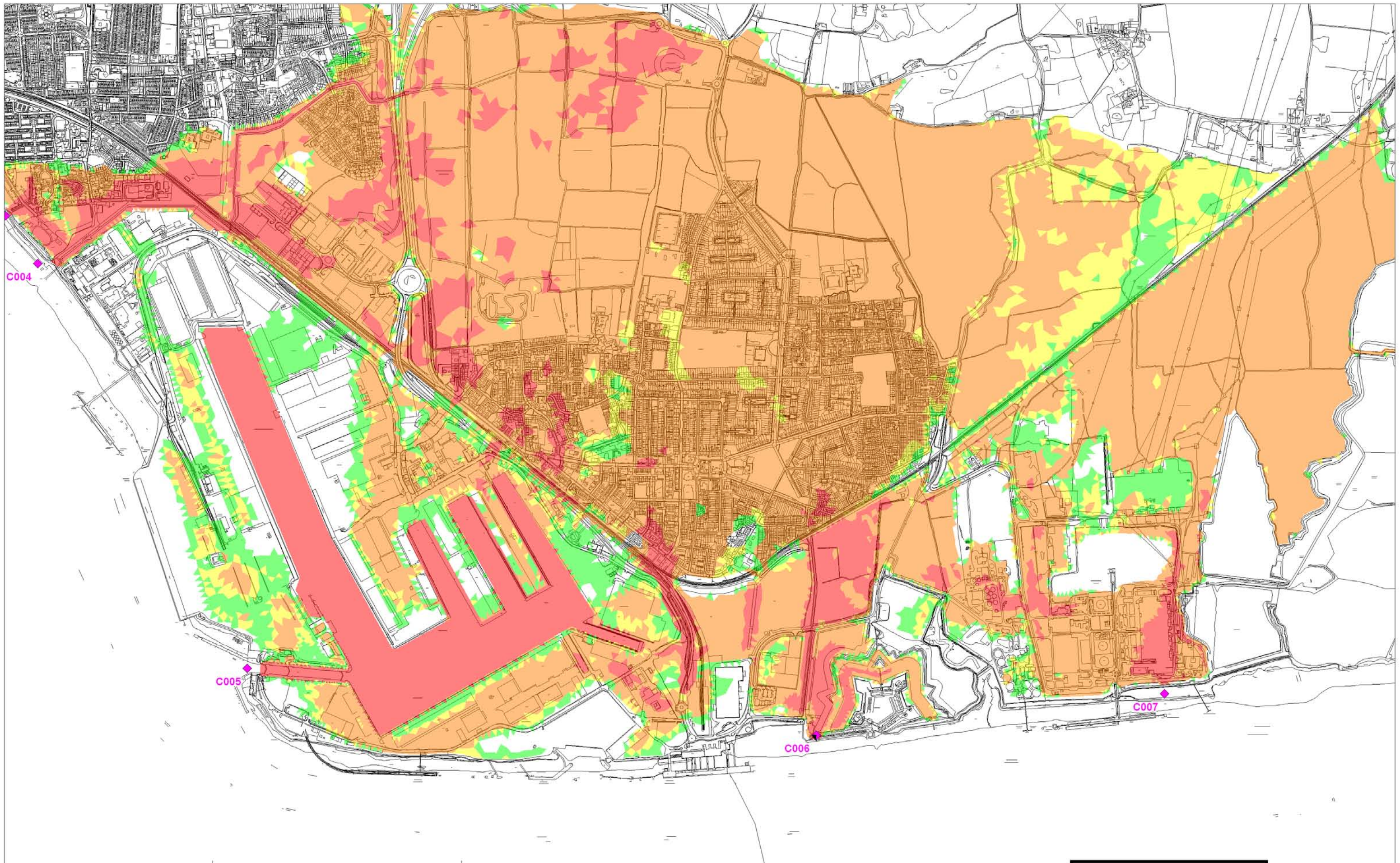
Drw MV

Date 02/10

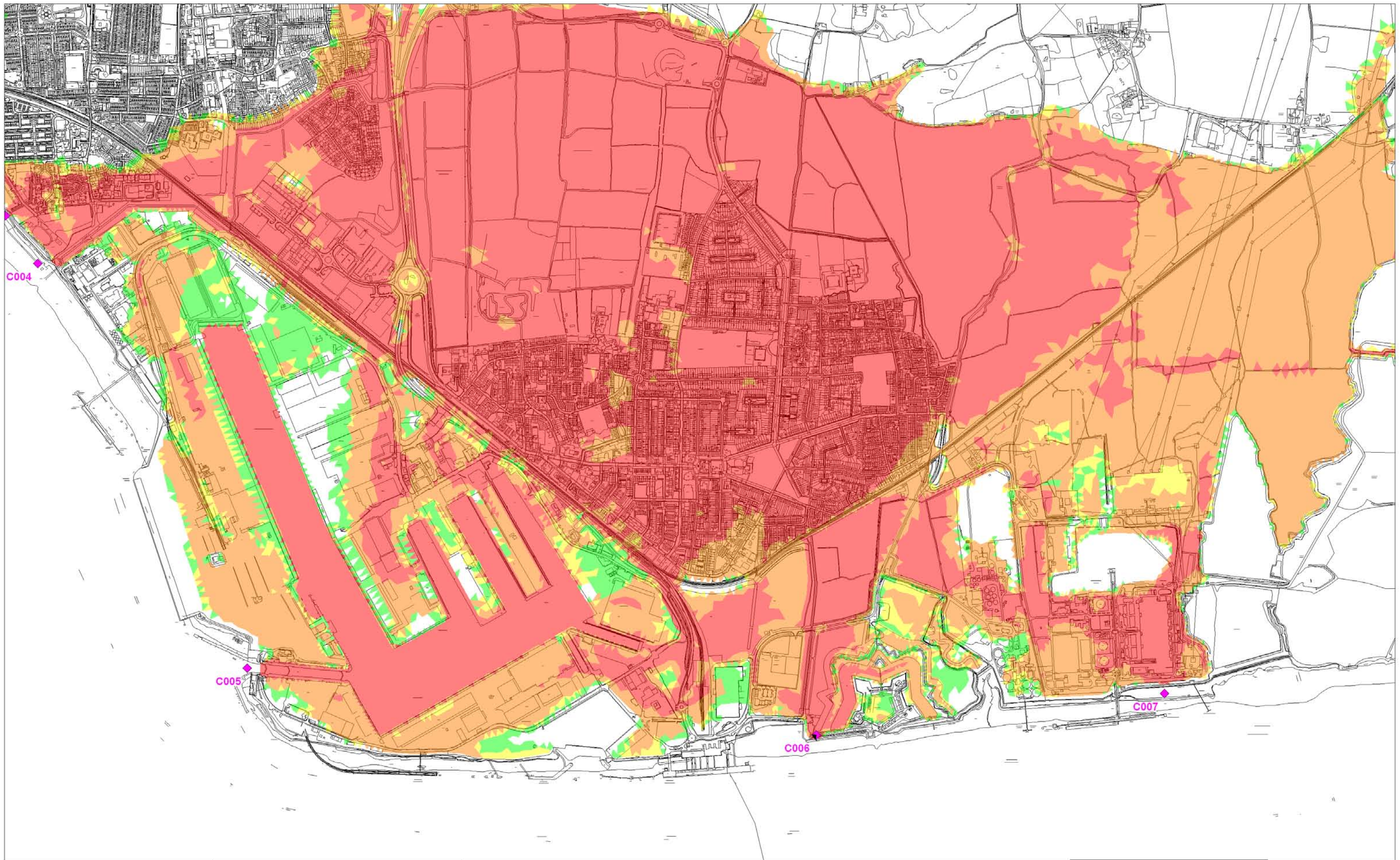


**Scott
Wilson**

www.scottwilson.com



Project: Thurrock Borough Council SFRA Level 2	Title: Tilbury Urban Area Hazard Rating 1 in 200yr Tidal / 1 in 100 Year Fluvial Event (2009)	◆ A001 Breach Location and Label	Flood Hazard Rating <div> <div>Extreme Hazard</div> <div>Significant Hazard</div> <div>Moderate Hazard</div> <div>Low Hazard</div> </div>	<div> <div>TILBURY</div> <div> <div>Scale 1:30,000 @ A3</div> <div>Drw MV</div> <div>Date 02/10</div> </div> <div> <div>N</div> <div></div> </div> </div> <div> <div>www.scottwilson.com</div> </div>
--	---	----------------------------------	---	--



Project:

Thurrock Borough
Council SFRA Level 2

Title:

Tilbury Urban Area
Hazard Rating
1 in 200yr Tidal / 1 in 100
Year Fluvial Event (2109)

◆ A001 Breach Location and Label

Flood Hazard Rating

Extreme Hazard Moderate Hazard
Significant Hazard Low Hazard

TILBURY

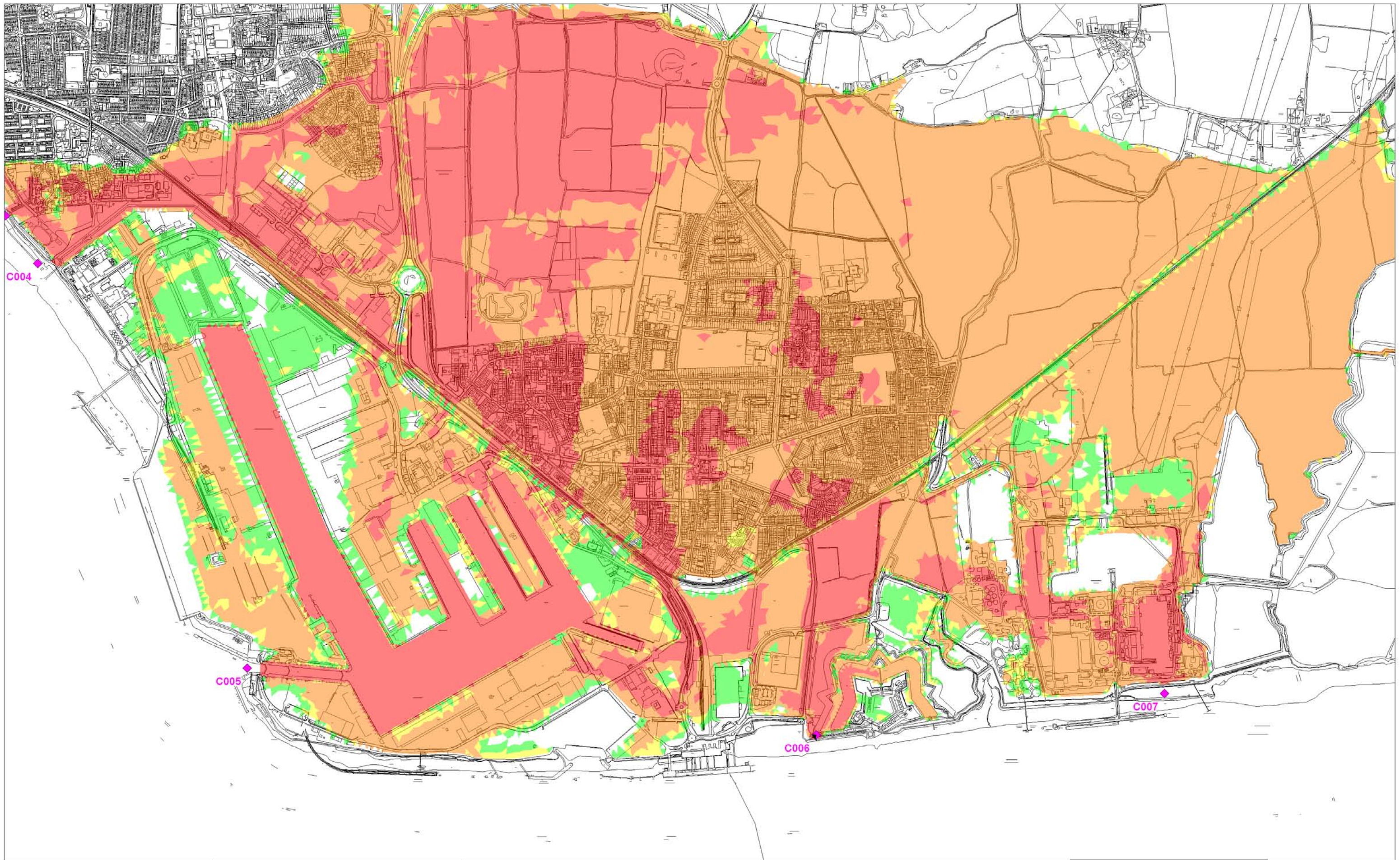
Scale 1:30,000 @ A3

Drw CA

Date 02/10



www.scottwilson.com



Project:

Thurrock Borough
Council SFRA Level 2

Title:

Tilbury Urban Area
Hazard Rating
1 in 1000yr Tidal / 1 in 1000
Year Fluvial Event (2009)

◆ A001 Breach Location and Label

Flood Hazard Rating

Extreme Hazard

Significant Hazard

Moderate Hazard

Low Hazard

TILBURY

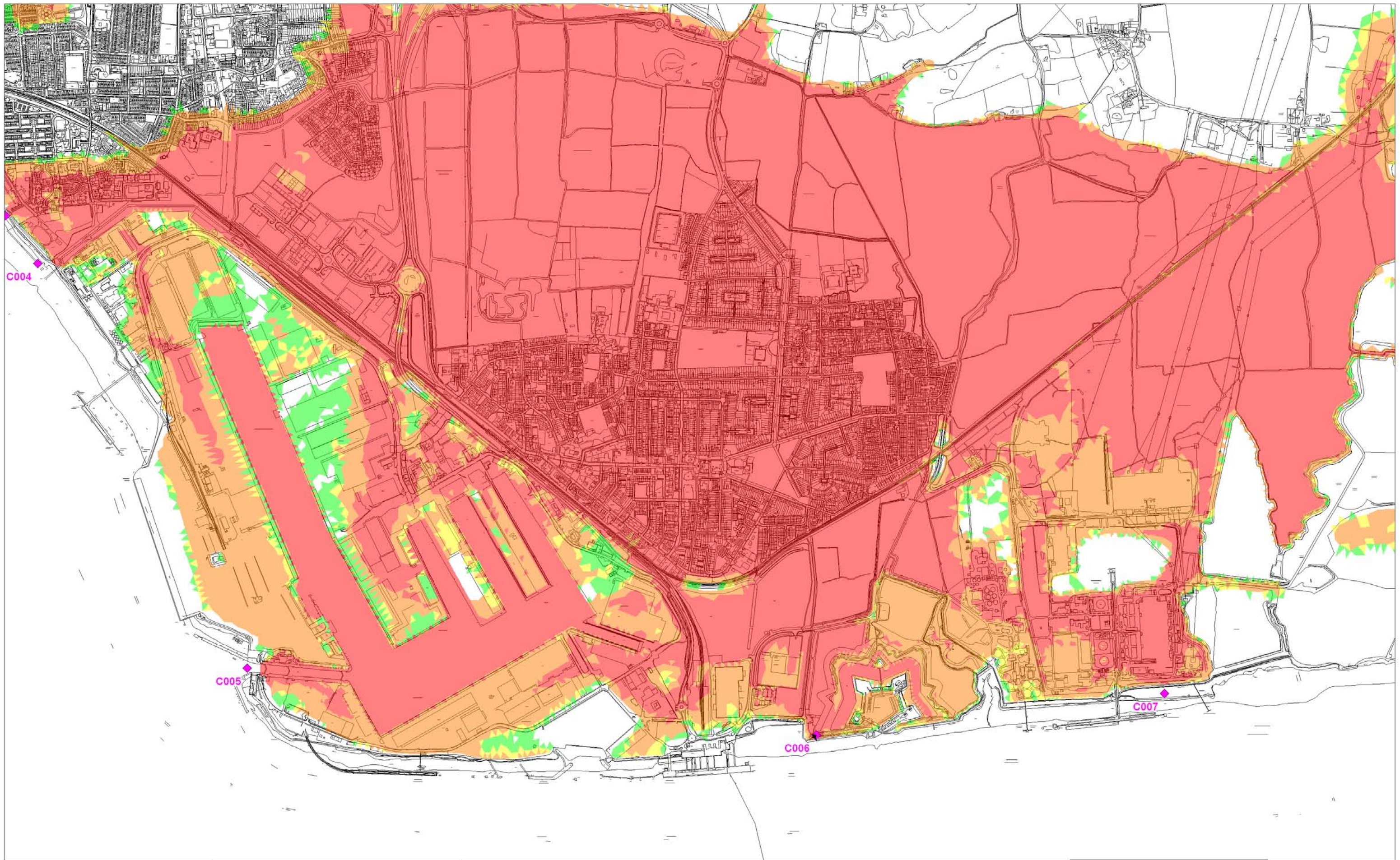
Scale 1:30,000 @ A3

Drw MV

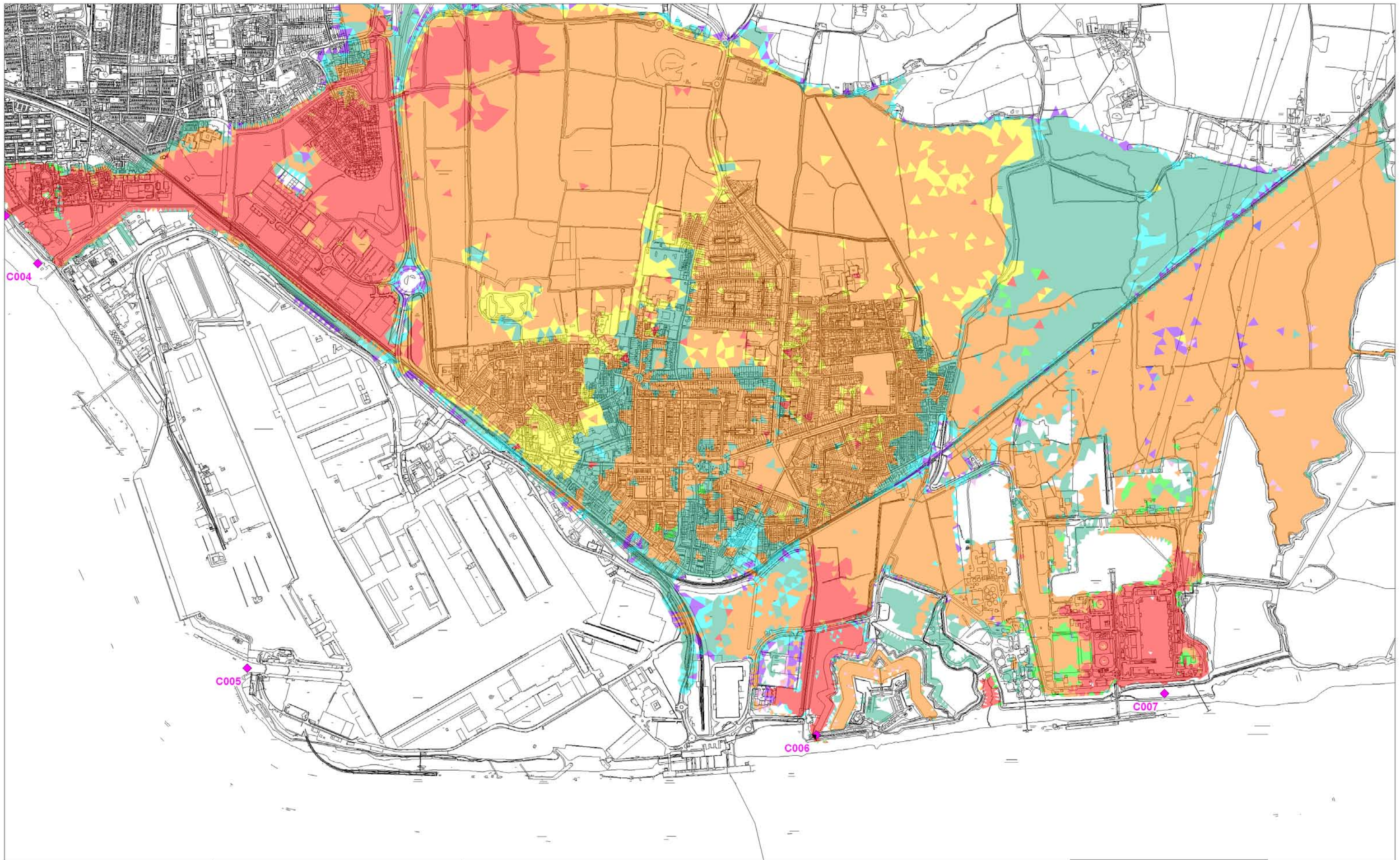
Date 02/10



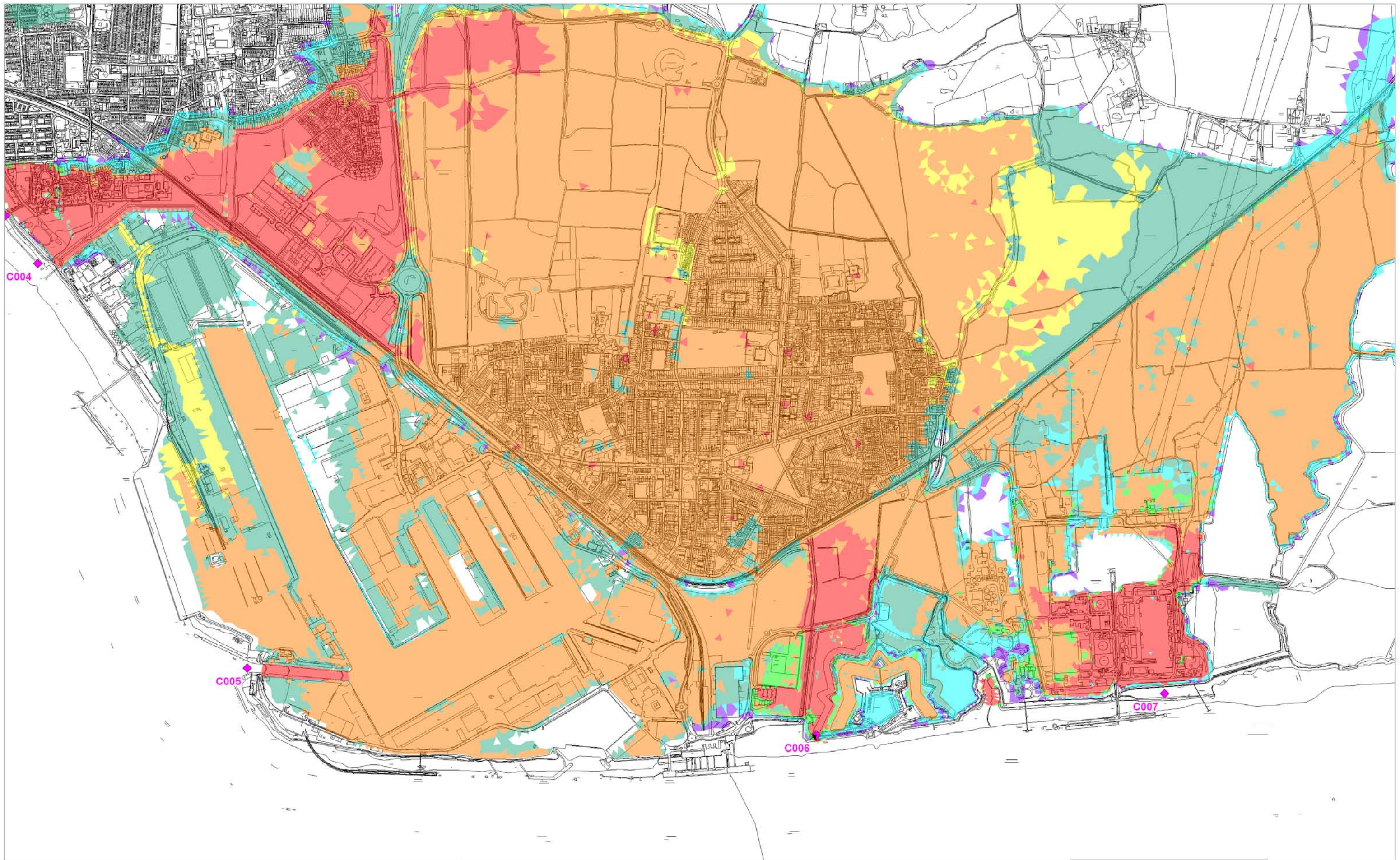
www.scottwilson.com



<p>Project:</p> <p>Thurrock Borough Council SFRA Level 2</p>	<p>Title:</p> <p>Tilbury Urban Area Hazard Rating 1 in 1000yr Tidal / 1 in 1000 Year Fluvial Event (2109)</p>	<p>◆ A001 Breach Location and Label</p>	<p>Flood Hazard Rating</p> <table border="0"> <tr> <td> Extreme Hazard</td> <td> Moderate Hazard</td> </tr> <tr> <td> Significant Hazard</td> <td> Low Hazard</td> </tr> </table>	 Extreme Hazard	 Moderate Hazard	 Significant Hazard	 Low Hazard	<table border="1"> <tr> <th colspan="2">TILBURY</th> </tr> <tr> <td>Scale</td> <td>1:30,000 @ A3</td> </tr> <tr> <td>Drw</td> <td>MV</td> </tr> <tr> <td>Date</td> <td>02/10</td> </tr> </table> <div style="text-align: center;">  </div> <div style="text-align: right;">  <p>www.scottwilson.com</p> </div>	TILBURY		Scale	1:30,000 @ A3	Drw	MV	Date	02/10
 Extreme Hazard	 Moderate Hazard															
 Significant Hazard	 Low Hazard															
TILBURY																
Scale	1:30,000 @ A3															
Drw	MV															
Date	02/10															



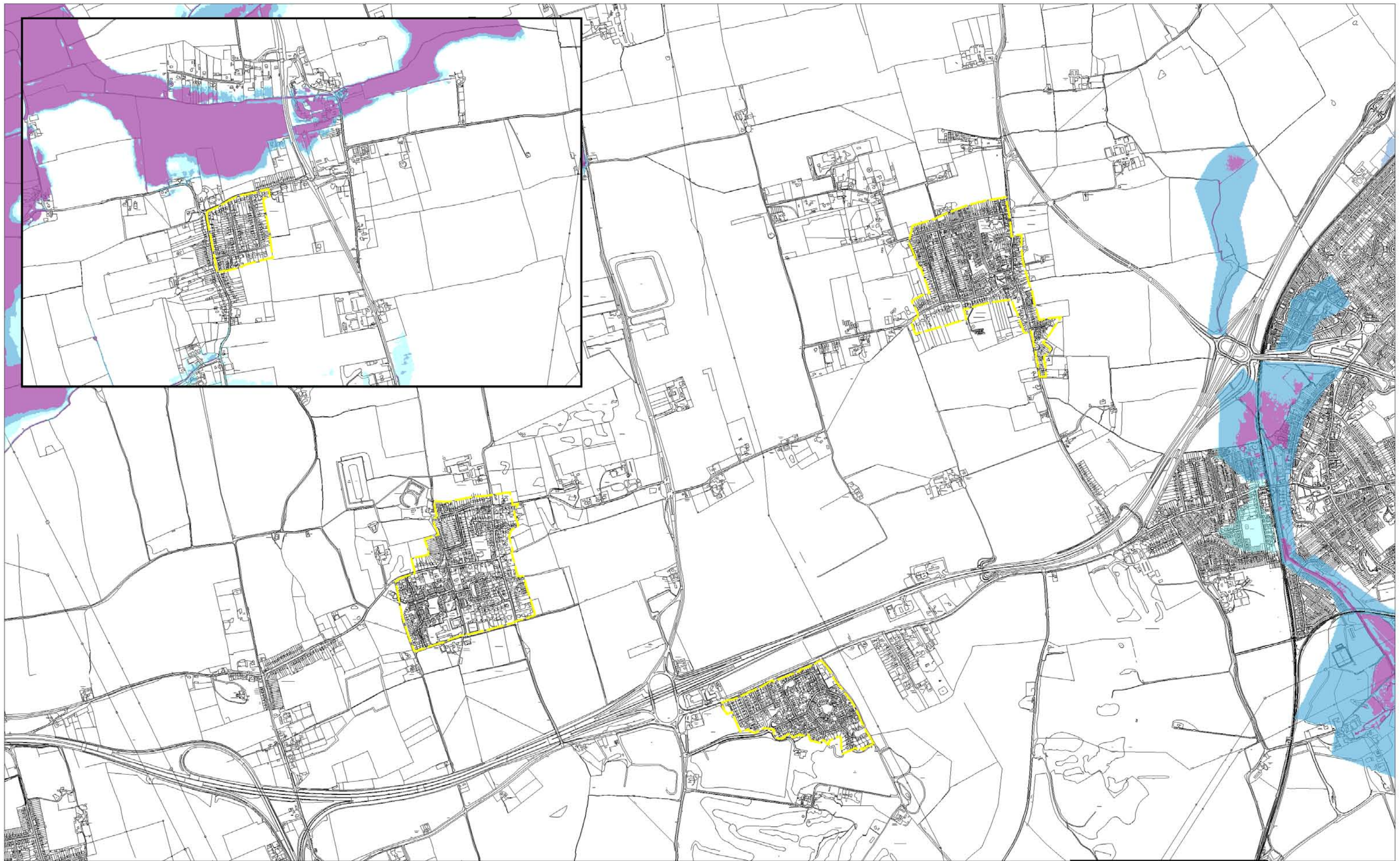
Project: Thurrock Borough Council SFRA Level 2	Title: Tilbury Urban Area Time to Inundation 1 in 200 Year Tidal Event (2109)	◆ A001 Breach Location and Label	Time to Inundation (hours) <div> <div>< 1 hour</div> <div>1 - 4 hours</div> <div>4 - 8 hours</div> </div> <div> <div>8 - 12 hours</div> <div>12 - 16 hours</div> <div>16 - 20 hours</div> </div> <div> <div>20 - 24 hours</div> <div>24 - 28 hours</div> <div>28 - 32 hours</div> </div>	<div> <div>TILBURY</div> <div> <div>Scale 1:30,000 @ A3</div> <div>Drw SW</div> <div>Date 06/09</div> </div> <div> <div>N</div> <div> </div> </div> <div> <div> </div> <div>www.scottwilson.com</div> </div> </div>
--	---	----------------------------------	---	--



Project: Thurrock Borough Council SFRA Level 2	Title: Tilbury Urban Area Time to Inundation 1 in 1000 Year Tidal Event (2109)	Breach Location and Label ◆ A001	Time to Inundation (hours) < 1 hour 8 - 12 hours 20 - 24 hours 1 - 4 hours 12 - 16 hours 24 - 28 hours 4 - 8 hours 16 - 20 hours 28 - 32 hours	<div> TILBURY </div> <div> Scale 1:30,000 @ A3 Drw MV Date 02/10 </div> <div> </div> <div> www.scottwilson.com </div>
--	--	-------------------------------------	--	---



VILLAGES



Project:

Thurrock Borough
Council SFRA Level 2

Title:

Villages
Flood Zones
(2009)



Broad Regeneration Area

- Flood Zone 3b
- Flood Zone 3a
- Flood Zone 2

Tilbury Flood Storage
Area - designated 3b

VILLAGES

Scale 1:30,000 @ A3

Drw MV

Date 02/10



www.scottwilson.com




Project:

Thurrock Borough
Council SFRA Level 2

Title:

Villages
Flood Zones
(2109)



Broad Regeneration Area

- Flood Zone 3b
- Flood Zone 3a
- Flood Zone 2

Tilbury Flood Storage
Area - designated 3b

VILLAGES

Scale 1:30,000 @ A3

Drw MV

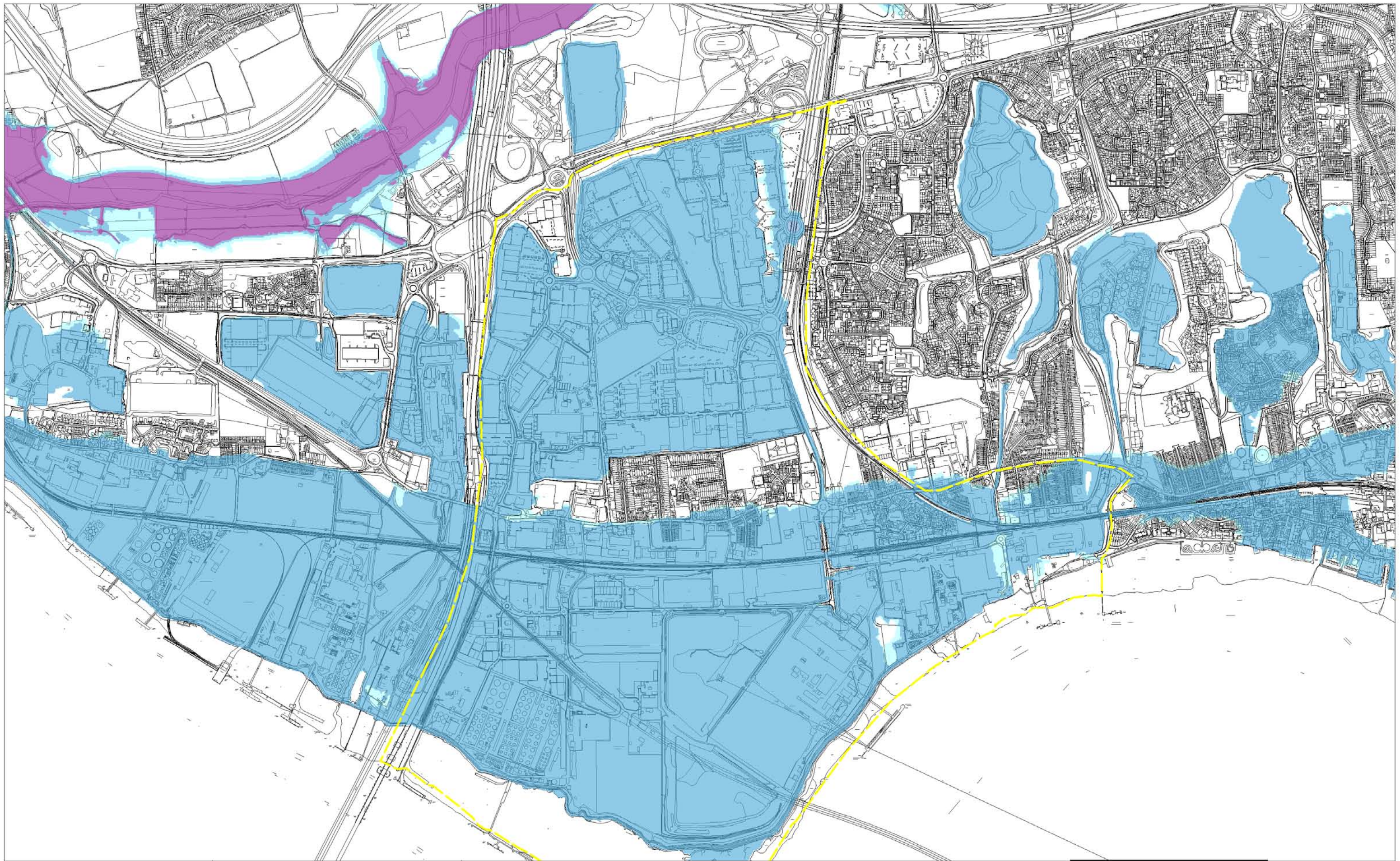
Date 02/10



www.scottwilson.com



WEST THURROCK URBAN AREA



Project:

Thurrock Borough
Council SFRA Level 2

Title:


West Thurrock Urban Area
Flood Zones
(2009)

 Broad Regeneration Area

 Flood Zone 3b

 Flood Zone 3a

 Flood Zone 2

 Tilbury Flood Storage
Area - designated 3b

WEST THURROCK

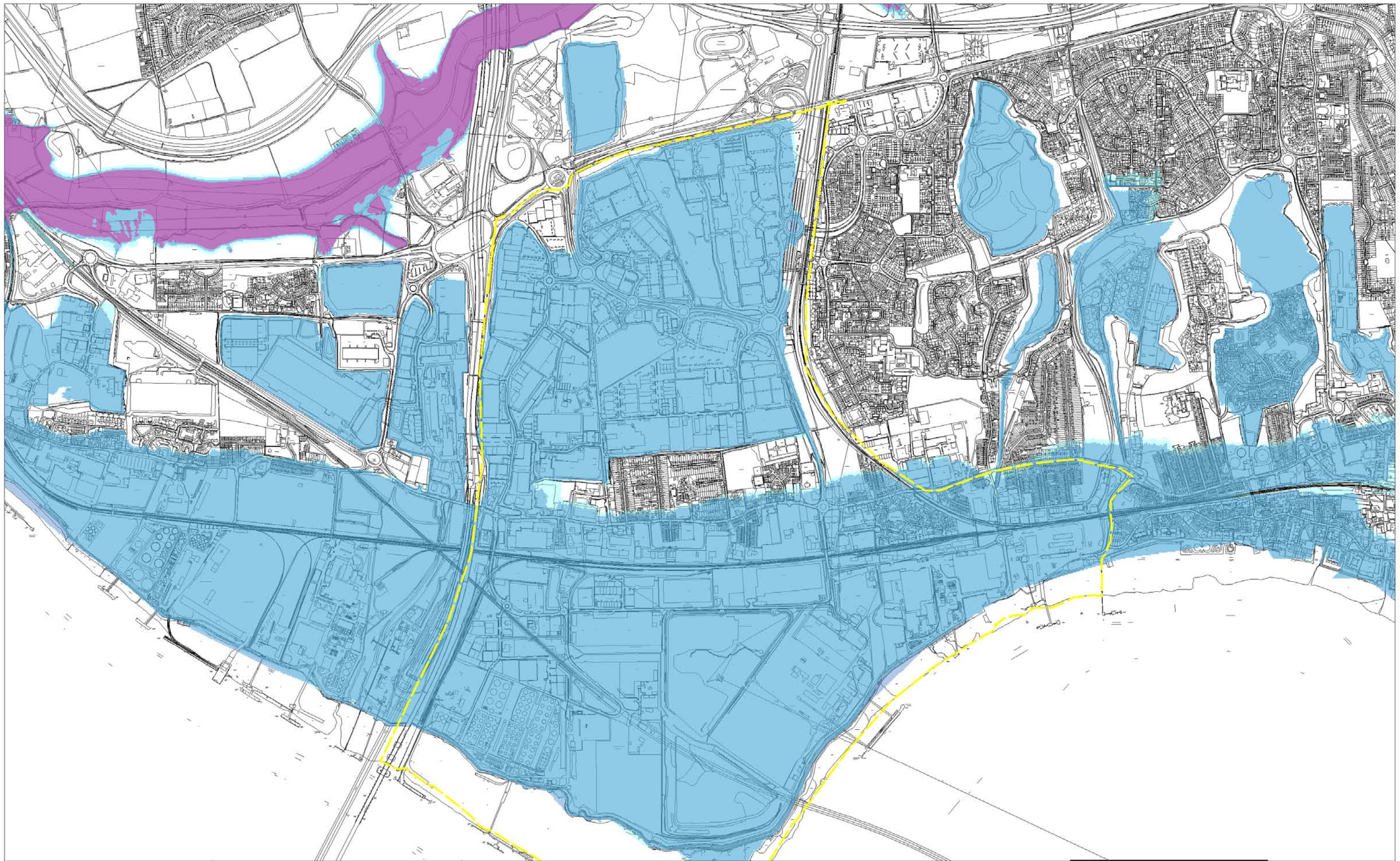
Scale 1:25,000 @ A3

Drw MV

Date 02/10



www.scottwilson.com




Project:

Title:

Thurrock Borough
Council SFRA Level 2

West Thurrock Urban Area
Flood Zones
(2109)



Broad Regeneration Area

Flood Zone 3b

Flood Zone 3a

Flood Zone 2

Tilbury Flood Storage
Area - designated 3b

WEST THURROCK

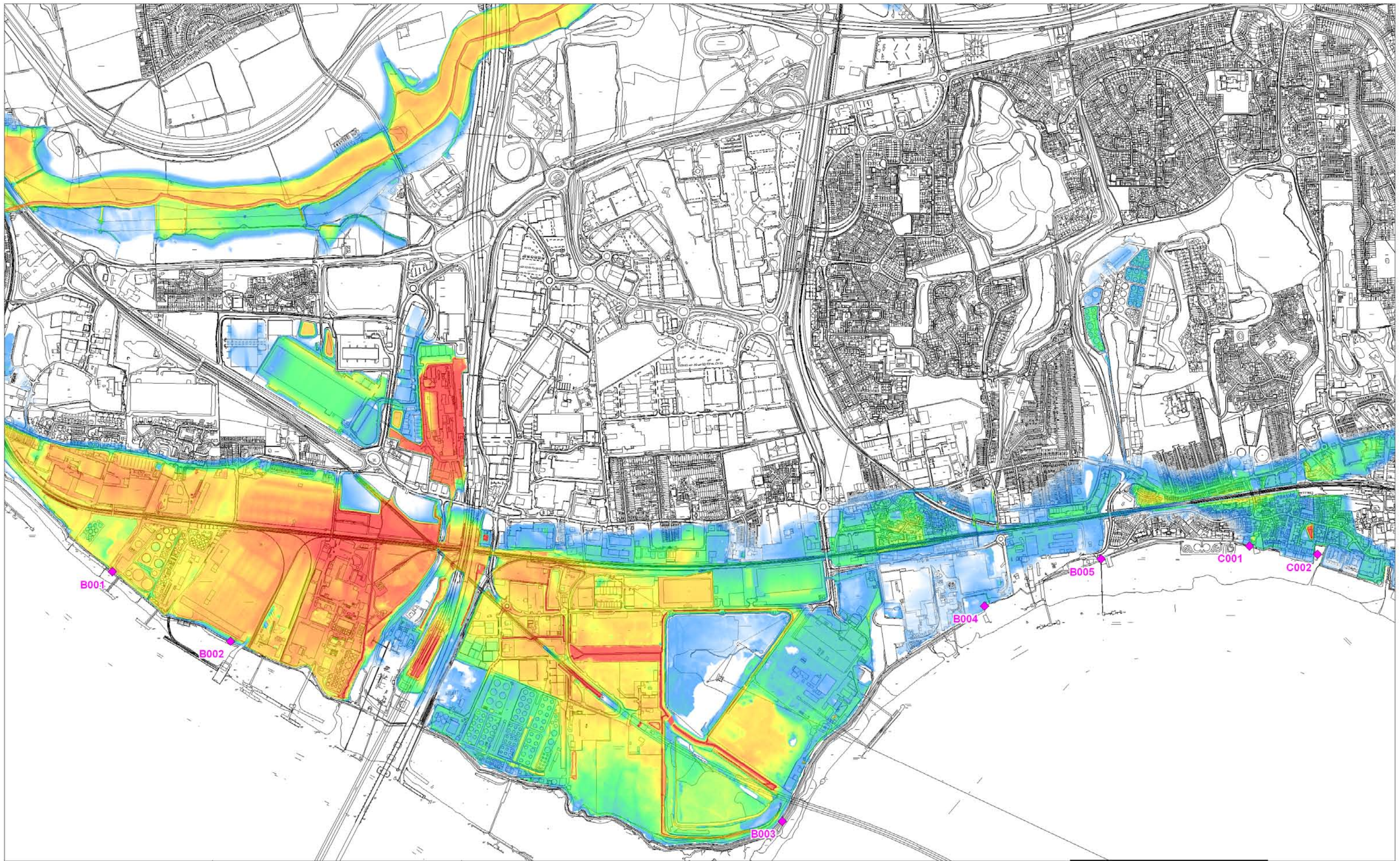
Scale 1:25,000 @ A3

Drw MV

Date 02/10



www.scottwilson.com



Project:

Thurrock Borough
Council SFRA Level 2

Title:

West Thurrock Urban Area
Maximum Flood Depth
1 in 200 Year Tidal / 1 in 100
Year Fluvial Event (2109)



A001 Breach Location and Label

Maximum Flood Depth (m)



WEST THURROCK

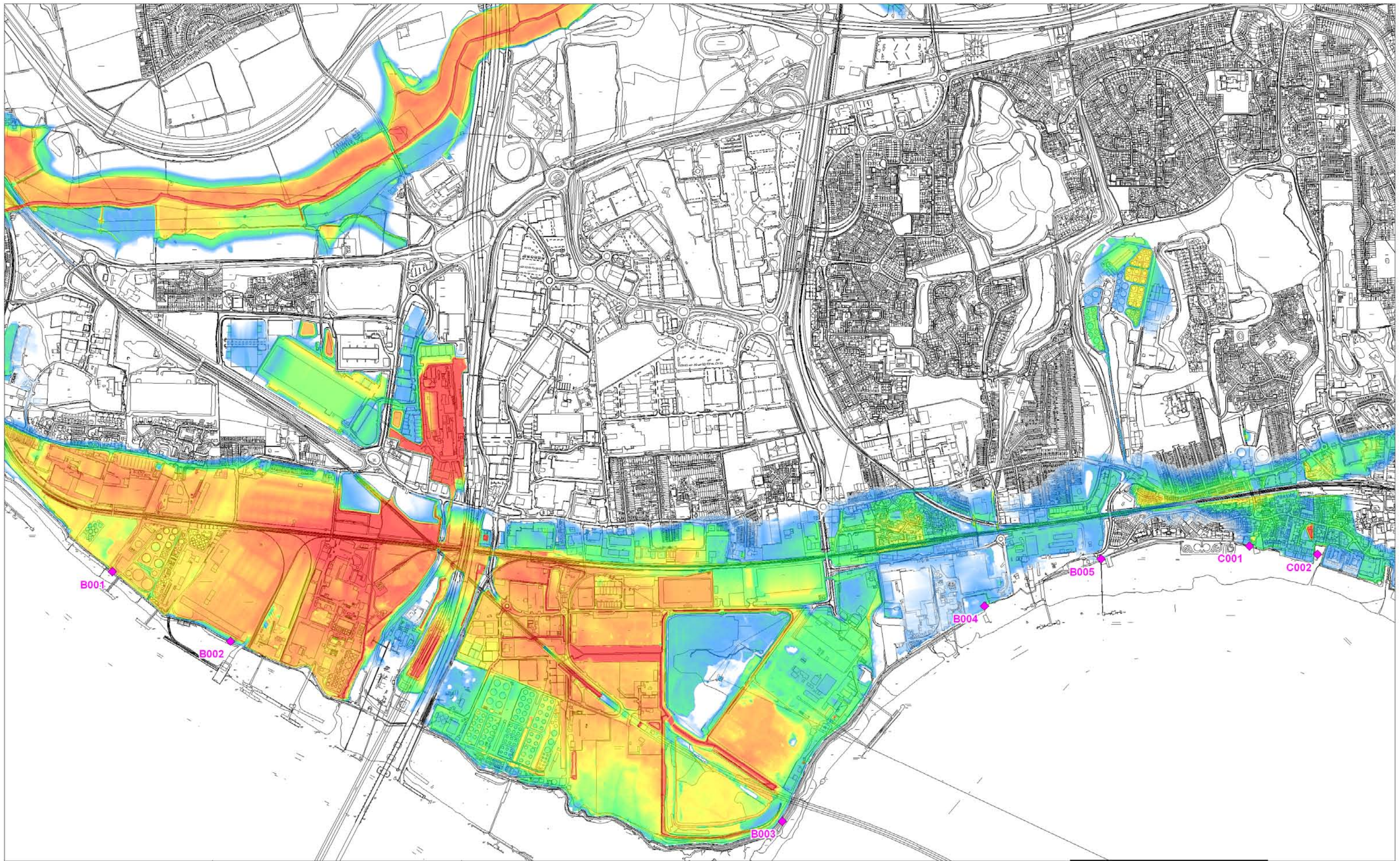
Scale 1:30,000 @ A3

Drw MV

Date 02/10



www.scottwilson.com



Project:

Thurrock Borough
Council SFRA Level 2

Title:

West Thurrock Urban Area
Maximum Flood Depth
1 in 1000 Year Tidal / 1 in 1000
Year Fluvial Event (2109)

◆ A001 Breach Location and Label

Maximum Flood Depth (m)



WEST THURROCK

Scale 1:30,000 @ A3

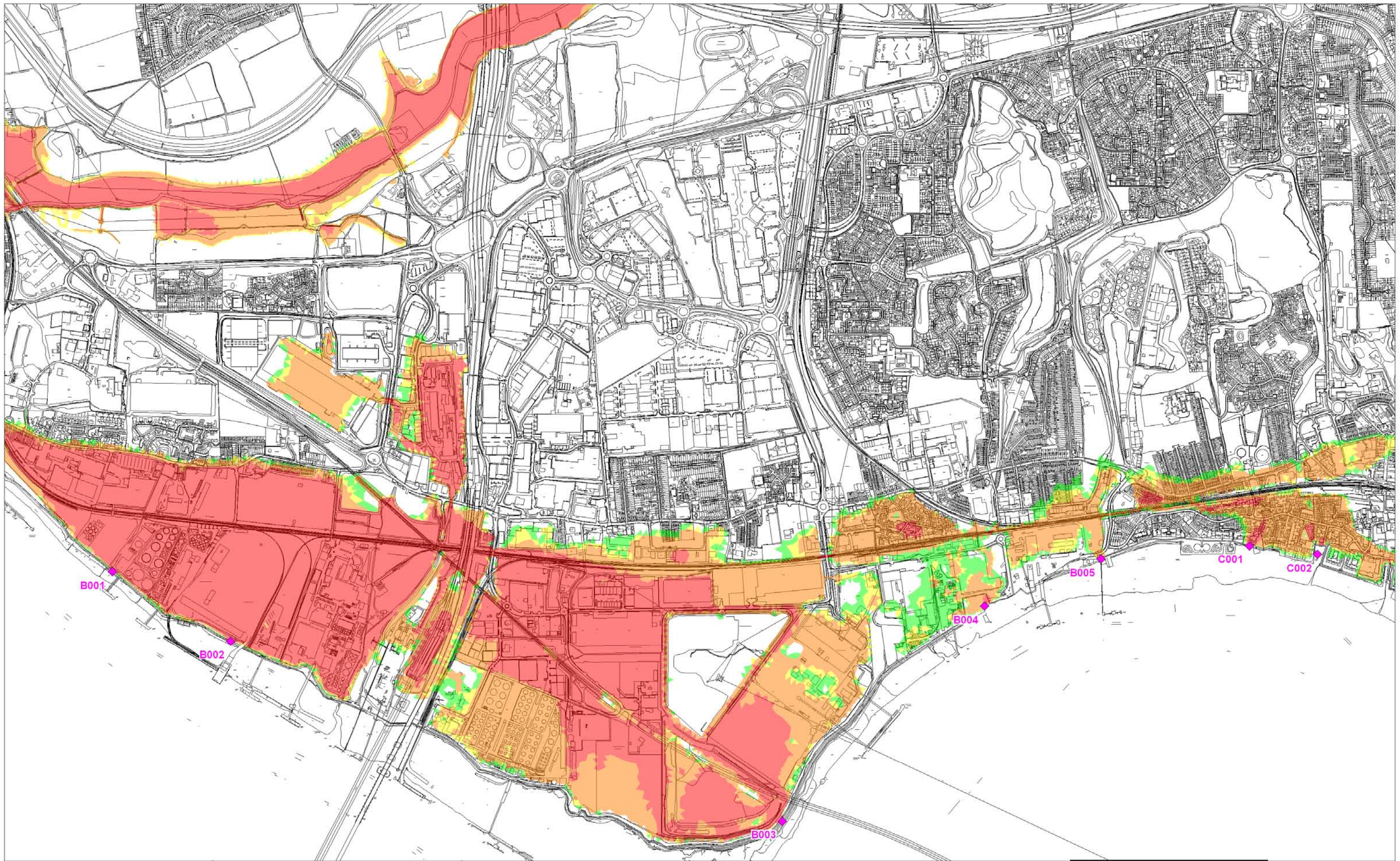
Drw MV

Date 02/10



**Scott
Wilson**

www.scottwilson.com



Project:

Title:

Thurrock Borough
Council SFRA Level 2

West Thurrock Urban Area
Hazard Rating
1 in 200 Year Tidal / 1 in 100
Year Fluvial Event (2009)

◆ A001 Breach Location and Label

Flood Hazard Rating

Extreme Hazard
Significant Hazard

Moderate Hazard
Low Hazard

WEST THURROCK

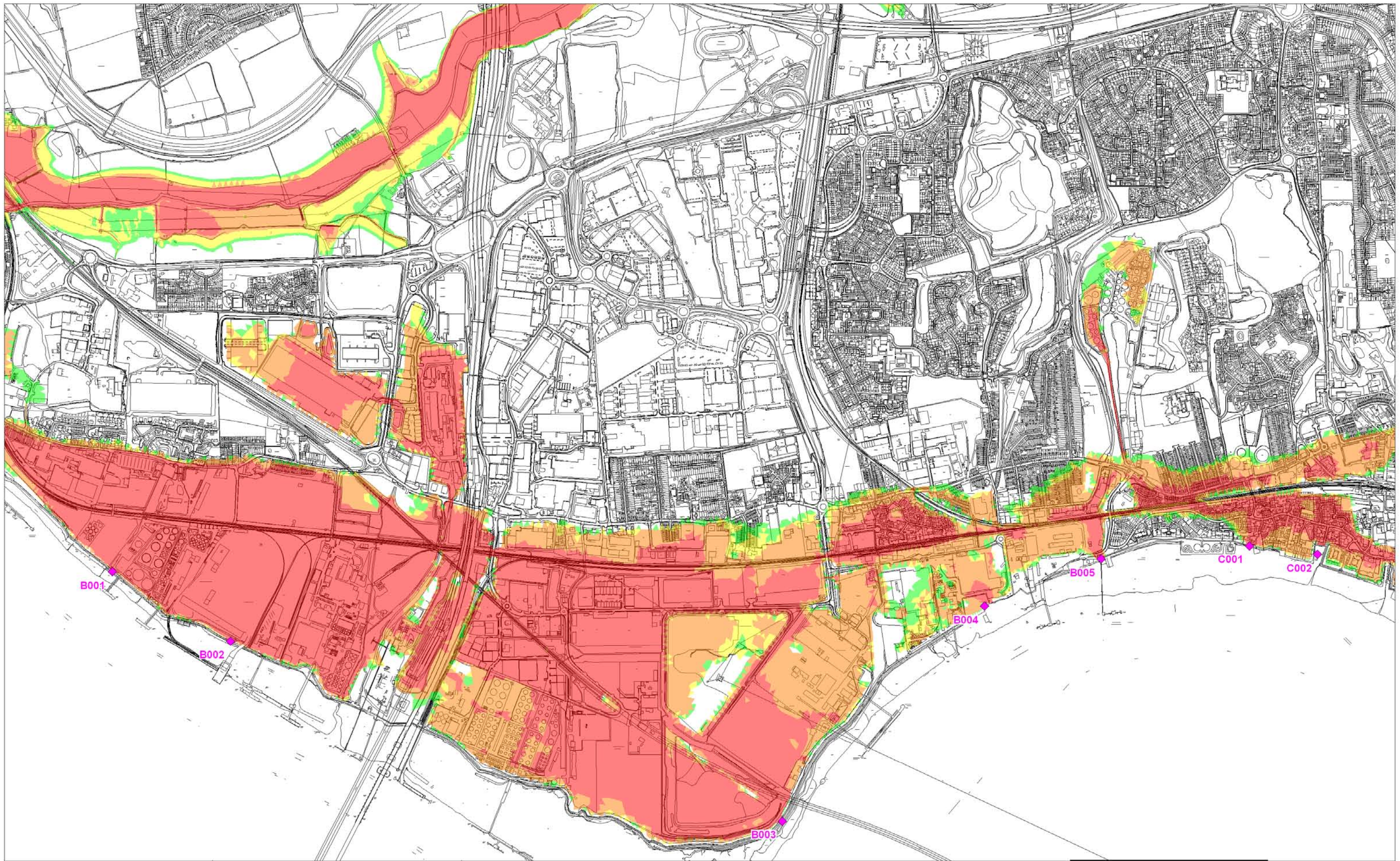
Scale 1:16,000 @ A3

Drw MV

Date 02/10



www.scottwilson.com



Project:

Thurrock Borough
Council SFRA Level 2

Title:

West Thurrock Urban Area
Hazard Rating
1 in 200 Year Tidal / 1 in 100
Year Fluvial Event (2109)

◆ A001 Breach Location and Label

Flood Hazard Rating

Extreme Hazard
Significant Hazard

Moderate Hazard
Low Hazard

WEST THURROCK

Scale 1:16,000 @ A3

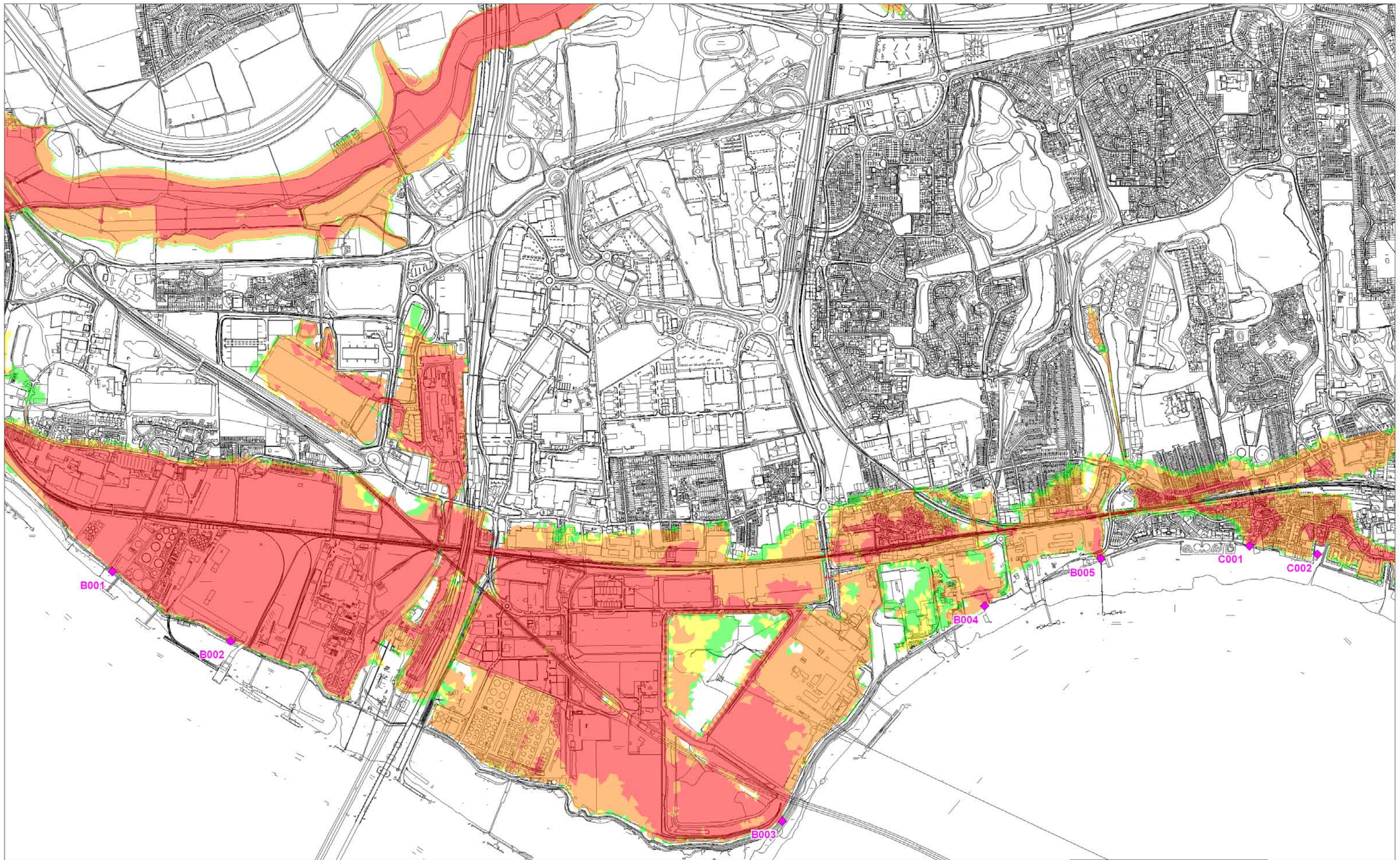
Drw MV

Date 02/10

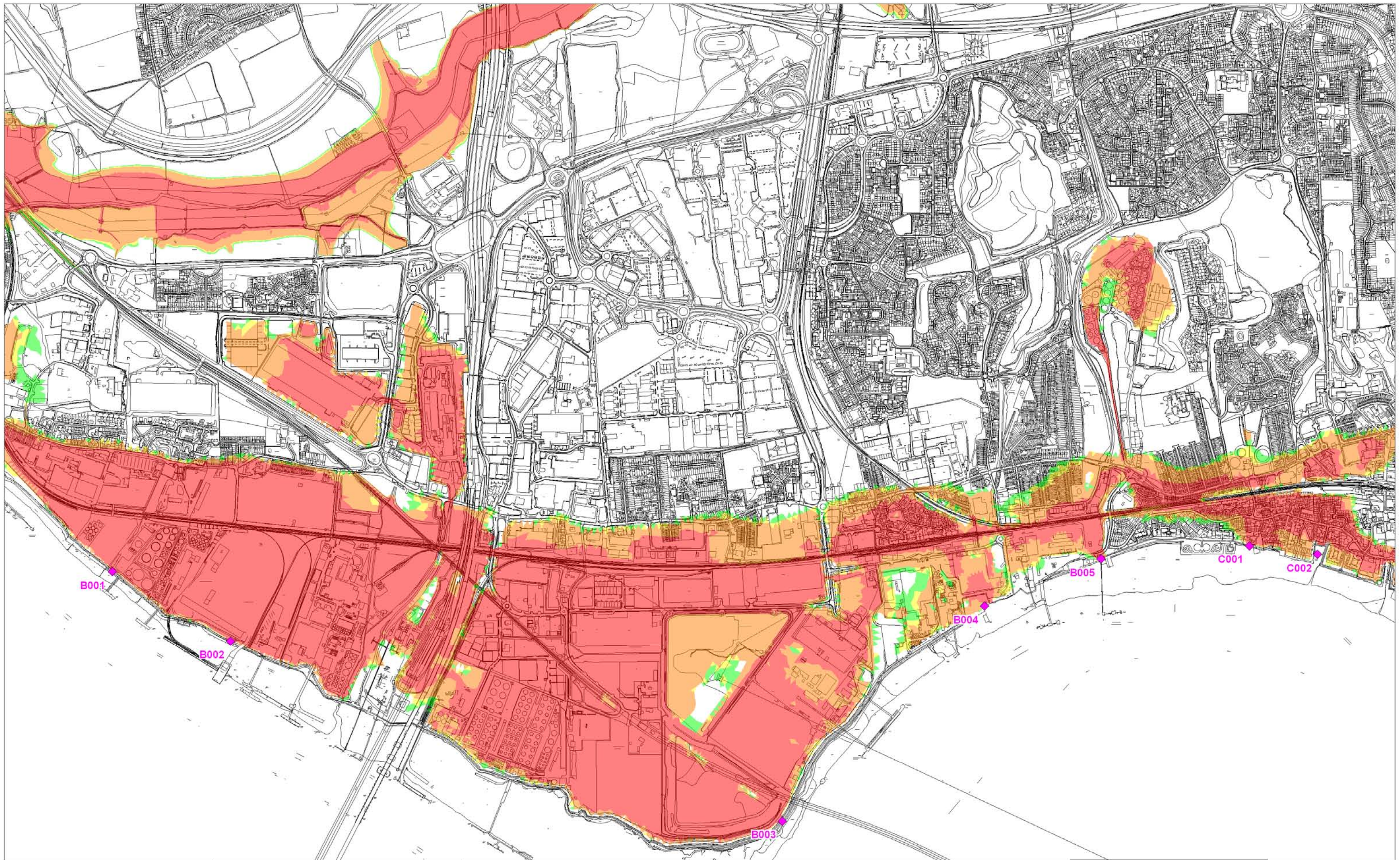
N



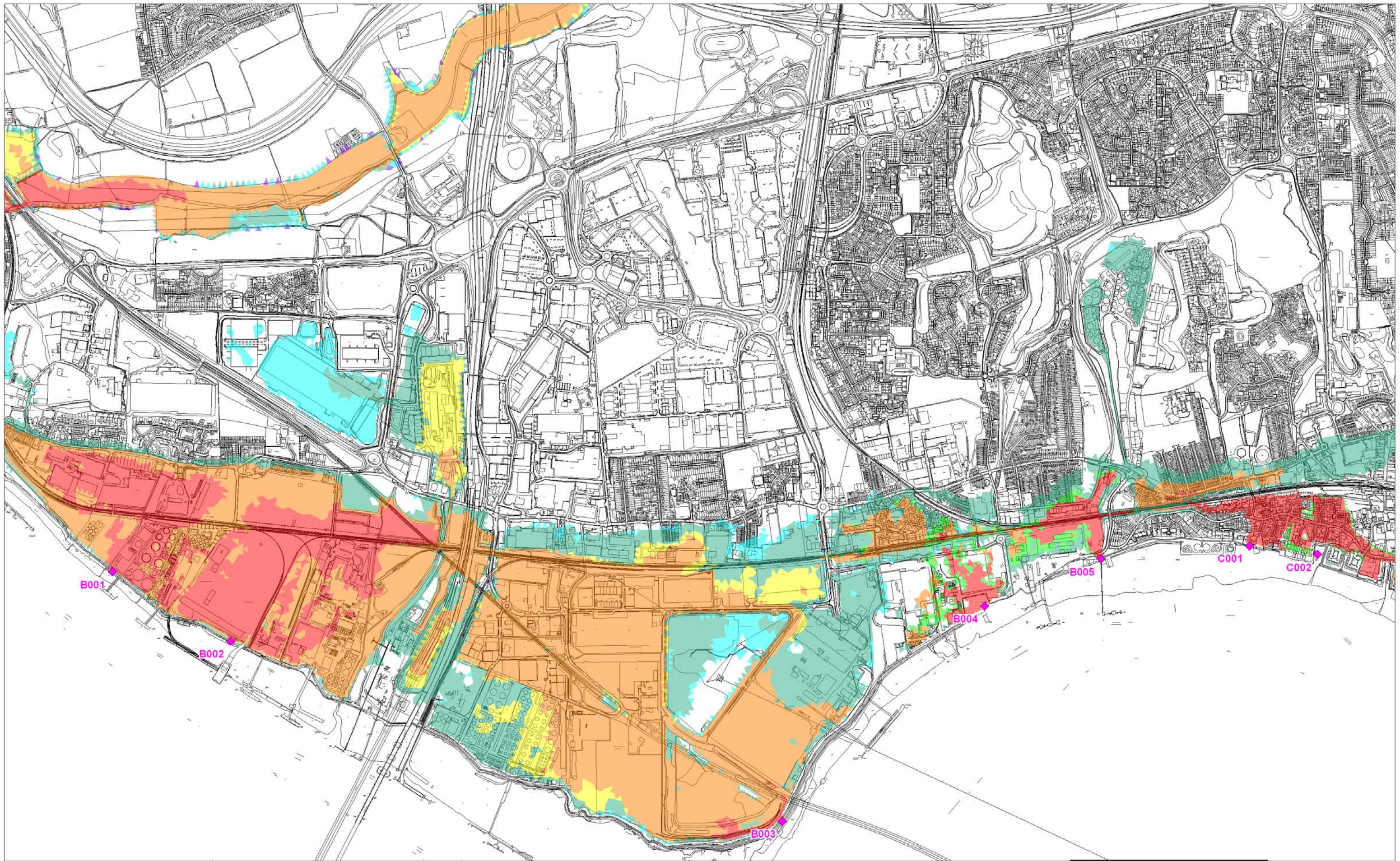
www.scottwilson.com



<p>Project:</p> <p>Thurrock Borough Council SFRA Level 2</p>	<p>Title:</p> <p>West Thurrock Urban Area Hazard Rating 1 in 1000 Year Tidal / 1 in 1000 Year Fluvial Event (2009)</p>	<p>◆ A001 Breach Location and Label</p>	<p>Flood Hazard Rating</p> <table border="0"> <tr> <td>Extreme Hazard</td> <td>Moderate Hazard</td> </tr> <tr> <td>Significant Hazard</td> <td>Low Hazard</td> </tr> </table>	Extreme Hazard	Moderate Hazard	Significant Hazard	Low Hazard	<p>WEST THURROCK</p> <table border="1"> <tr> <td>Scale</td> <td>1:16,000 @ A3</td> </tr> <tr> <td>Drw</td> <td>MV</td> </tr> <tr> <td>Date</td> <td>02/10</td> </tr> </table> <p>N</p>	Scale	1:16,000 @ A3	Drw	MV	Date	02/10	<p>www.scottwilson.com</p>
Extreme Hazard	Moderate Hazard														
Significant Hazard	Low Hazard														
Scale	1:16,000 @ A3														
Drw	MV														
Date	02/10														



<p>Project:</p> <p>Thurrock Borough Council SFRA Level 2</p>	<p>Title:</p> <p>West Thurrock Urban Area Hazard Rating 1 in 1000 Year Tidal / 1 in 1000 Year Fluvial Event (2109)</p>	<p>◆ A001 Breach Location and Label</p>	<p>Flood Hazard Rating</p> <table style="width: 100%;"> <tr> <td style="width: 50%;"> <div style="display: flex; justify-content: space-between;"> ■ Extreme Hazard ■ Moderate Hazard </div> <div style="display: flex; justify-content: space-between;"> ■ Significant Hazard ■ Low Hazard </div> </td></tr></table>	<div style="display: flex; justify-content: space-between;"> ■ Extreme Hazard ■ Moderate Hazard </div> <div style="display: flex; justify-content: space-between;"> ■ Significant Hazard ■ Low Hazard </div>	<table border="1" style="width: 100%; border-collapse: collapse;"> <tr> <th colspan="2" style="text-align: center; padding: 5px;">WEST THURROCK</th> </tr> <tr> <td style="width: 50%; padding: 2px 5px;">Scale</td> <td style="padding: 2px 5px;">1:16,000 @ A3</td> </tr> <tr> <td style="padding: 2px 5px;">Drw</td> <td style="padding: 2px 5px;">MV</td> </tr> <tr> <td style="padding: 2px 5px;">Date</td> <td style="padding: 2px 5px;">02/10</td> </tr> </table> <div style="text-align: center; margin-top: 10px;"> <p>N</p> </div> <div style="text-align: right; margin-top: 10px;"> <p style="font-size: small; margin-top: 5px;">www.scottwilson.com</p> </div>	WEST THURROCK		Scale	1:16,000 @ A3	Drw	MV	Date	02/10
<div style="display: flex; justify-content: space-between;"> ■ Extreme Hazard ■ Moderate Hazard </div> <div style="display: flex; justify-content: space-between;"> ■ Significant Hazard ■ Low Hazard </div>													
WEST THURROCK													
Scale	1:16,000 @ A3												
Drw	MV												
Date	02/10												



Project:

Thurrock Borough
Council SFRA Level 2

Title:

West Thurrock Urban Area
Time to Inundation
1 in 200 Year Event (2109)



A001 Breach Location and Label

Time to Inundation (hours)



WEST THURROCK

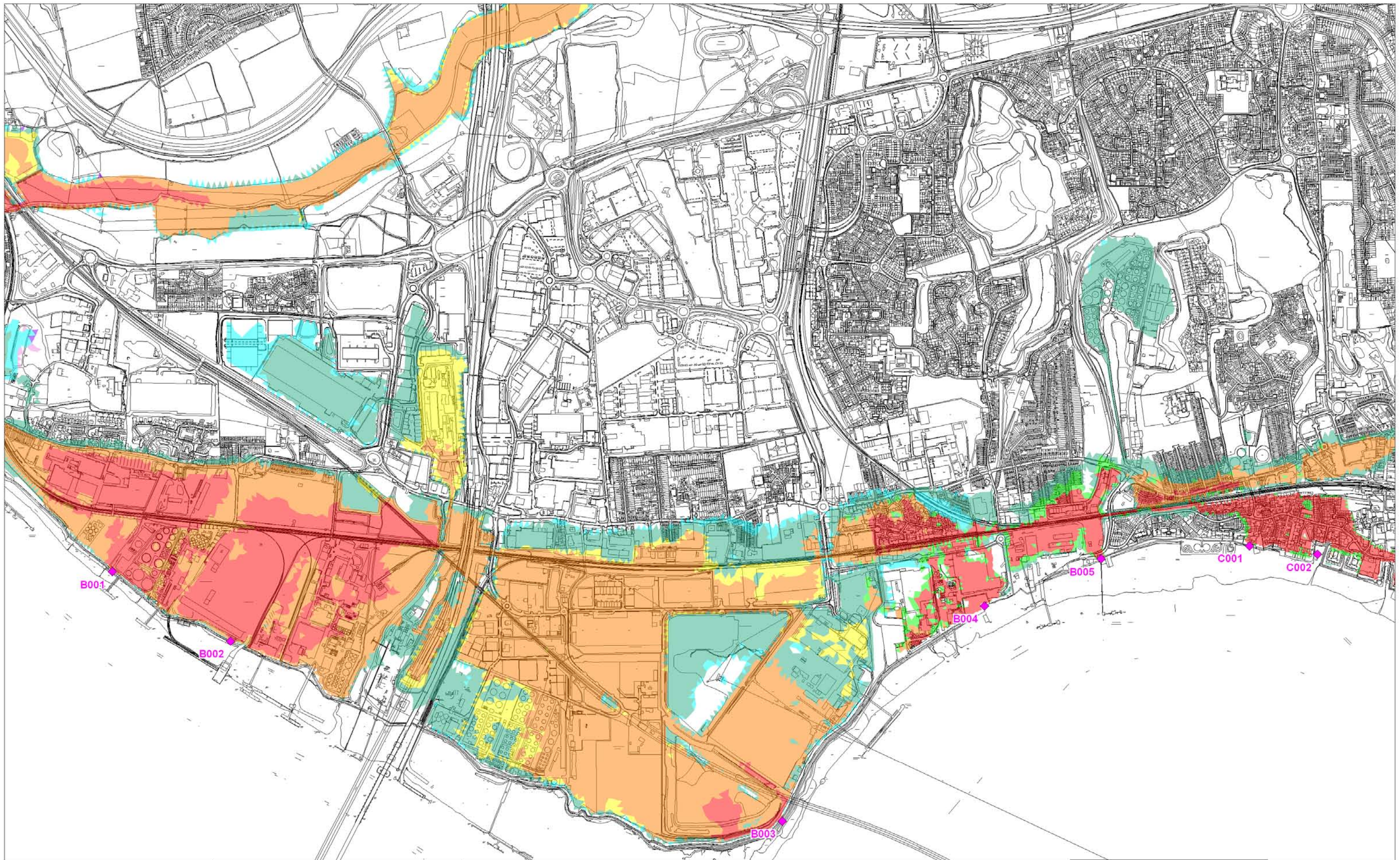
Scale 1:30,000 @ A3

Drw MV

Date 02/10



www.scottwilson.com



Project:

Thurrock Borough
Council SFRA Level 2

Title:

West Thurrock Urban Area
Time to Inundation
1 in 1000 Year Event (2109)



A001 Breach Location and Label

Time to Inundation (hours)



WEST THURROCK

Scale 1:30,000 @ A3

Drw MV

Date 02/10



www.scottwilson.com