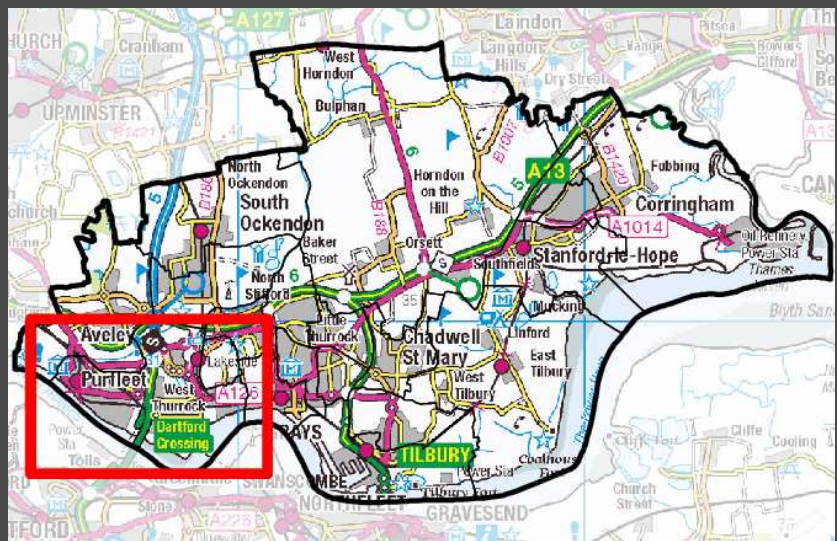


West Thurrock and South Stifford (WT & SS) Ward (E05002248)

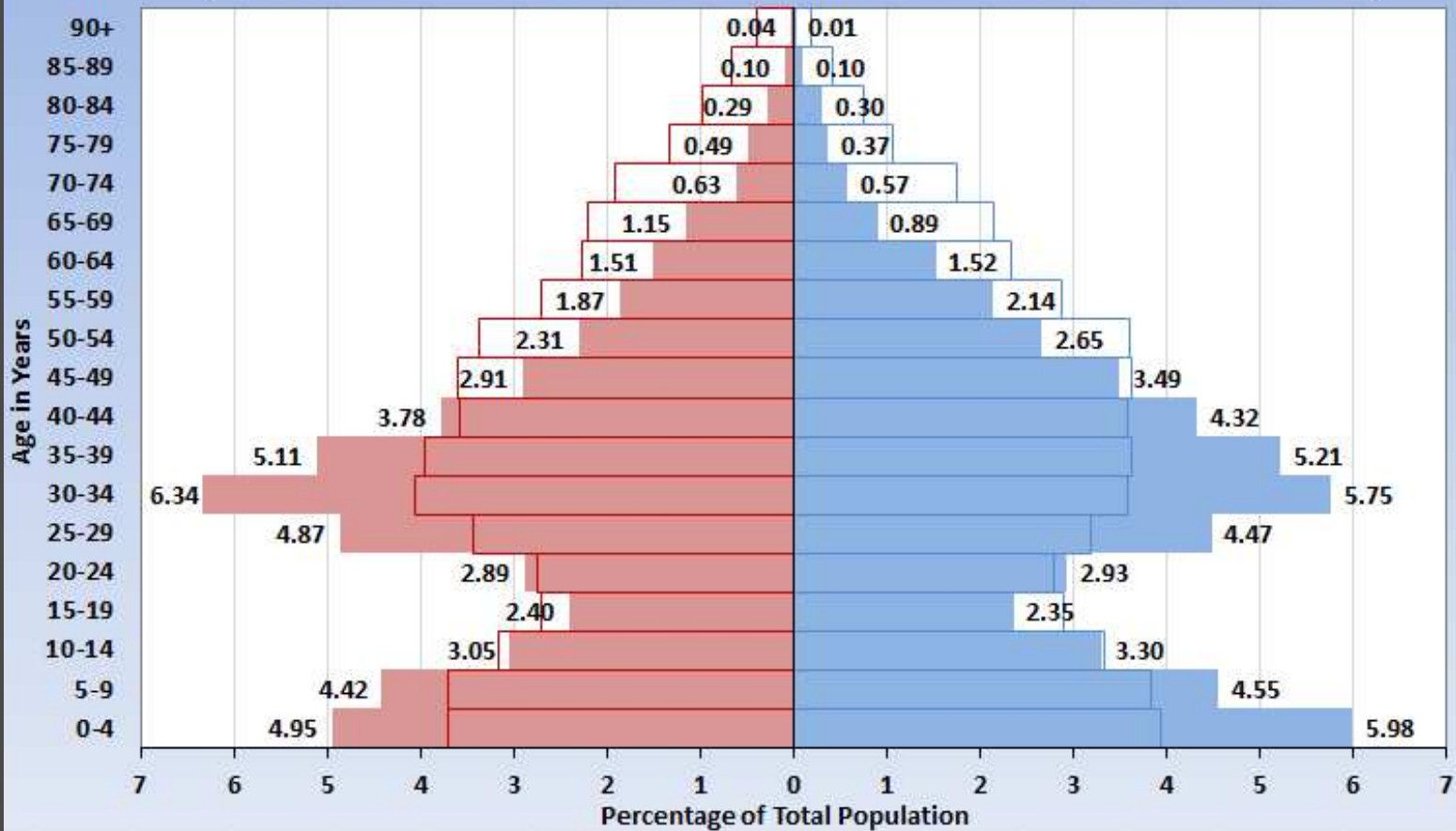
Published by Thurrock Public Health
2017/18



Population Pyramid

West Thurrock and South Stifford (WT & SS) Population Pyramid, 2017

Thurrock Females(%) Thurrock Males(%) WT & SS Females(%) WT & SS Males(%)



West Thurrock and South Stifford Ward has a greater percentage of children aged 0-9yrs and adults aged 25-39yrs compared to Thurrock.

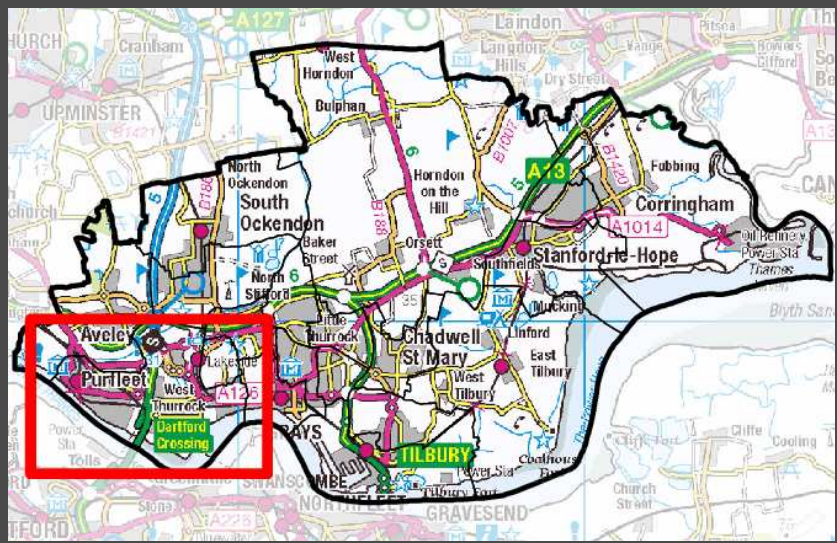
Conversely there is a smaller portion of 45yrs+ olds.

Source: ONS Mid-Year Estimates 2017

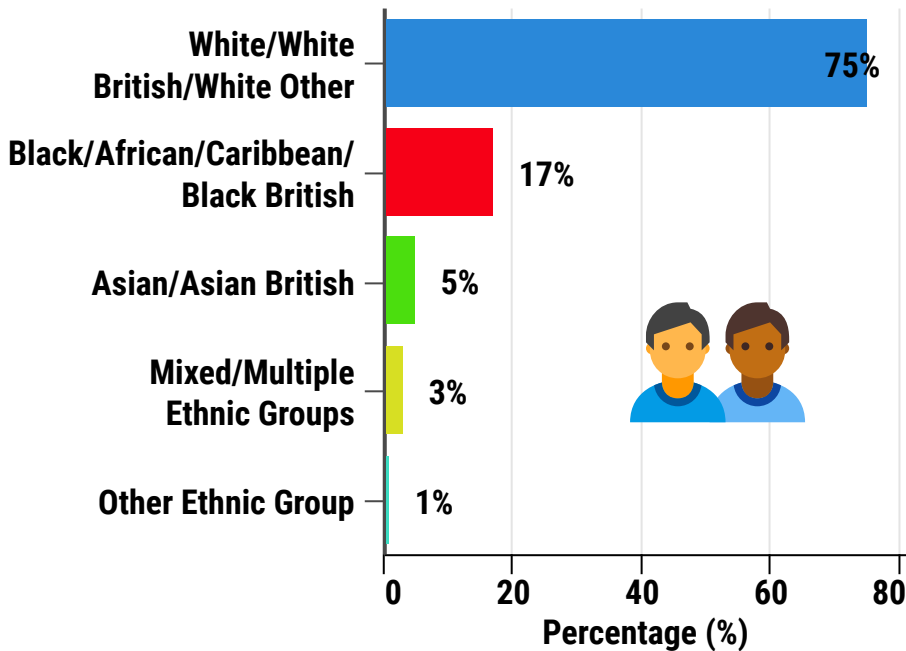


West Thurrock and South Stifford (WT & SS) Ward (E05002248)

Published by Thurrock Public Health
2017/18



Ethnicity Groups (%)



Deprivation

WT & SS is ranked 5th out of the 20 Thurrock wards

1 = Most Deprived
20 = Least Deprived




Deprivation is strongly associated with poor physical and mental health

Source: DCLG (Department of Communities and Local Government)

Employment

Employment Status	WT & SS Ward (%)	Thurrock (%)
Employee: Full-time	49.0	42.3
Employee: Part-time	12.5	14.5
Self-employed	8.1	9.0
Unemployed	7.4	5.2
Retired	5.4	12.2
Looking after home or family	5.8	5.1
Long-term sick or disabled	3.0	3.4
Student (inc. full-time students)	3.6	3.5

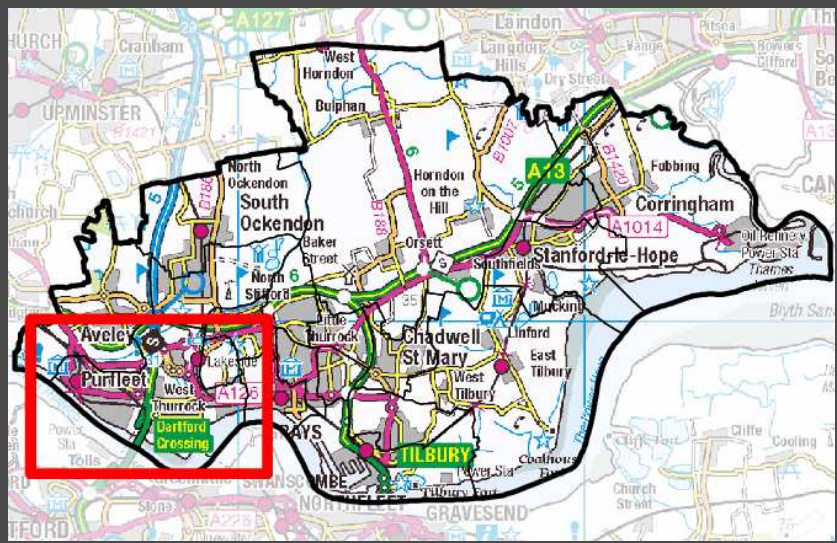


Being in employment has been shown to be highly protective to one's health.

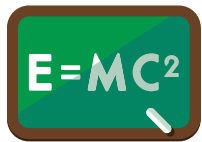
Conversely evidence shows that being unemployed is linked to poor physical and mental health outcomes.

West Thurrock and South Stifford (WT & SS) Ward (E05002248)

Published by Thurrock Public Health
2017/18



Primary Schools (No Secondary Schools within this Ward)

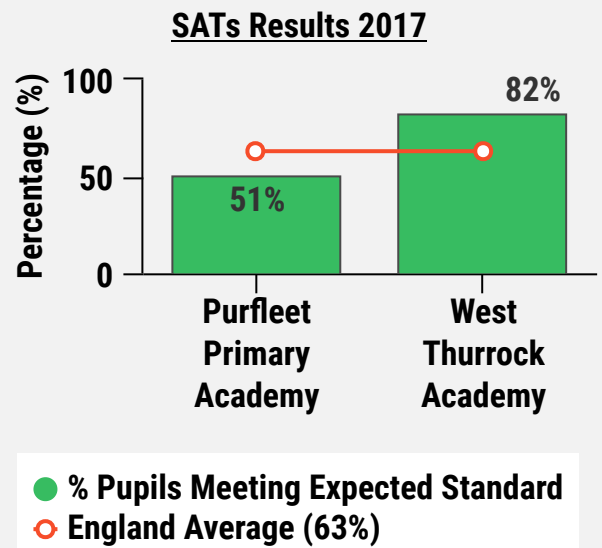


Purfleet Primary Academy

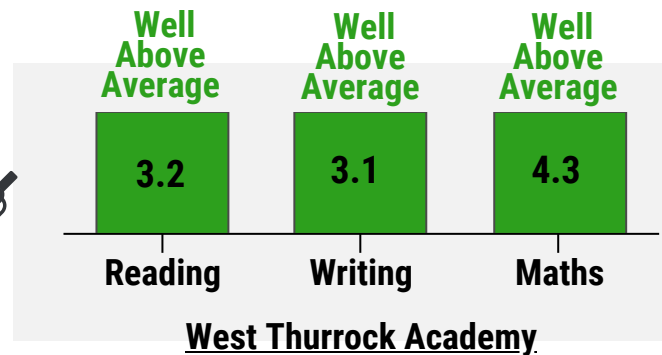

Approx pupils - 572
Ofsted rating - Good

West Thurrock Academy

Approx pupils - 538
Ofsted rating - Good



Government pupil progress scores, comprised of key stage 1 assessments & key stage 2 tests, compared to pupils across England. Scoring range is -5 & +5, 0.0 being the average.

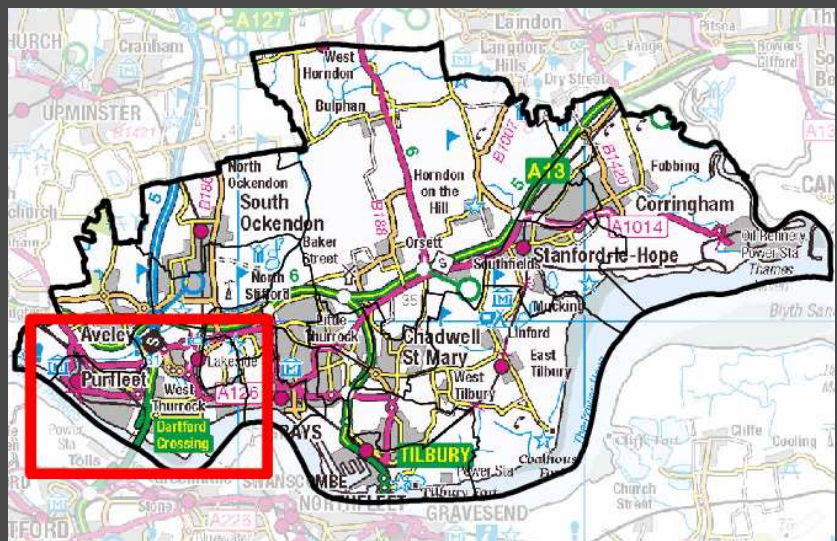


Educational achievement is strongly correlated with good health. Research demonstrates that people with high levels of educational achievement live longer and spend a smaller percentage of their life living with poor health.

Source: www.compare-school-performance.service.gov.uk

West Thurrock and South Stifford (WT & SS) Ward (E05002248)

Published by Thurrock Public Health
2017/18



Reported Crime 2016



Count of crimes Oct'16 to Sep'17 - **2047**

Crime rate per 1,000 persons - **146.10**

Thurrock crime rate per 1,000 persons - **47.62**

England crime rate per 1,000 persons - **149.58**

Reported crime rates in WT & SS ward are statistically similar to England's. However when compared to Thurrock there is a higher crime rate within this Ward.

Source: www.ukcrimestats.com



Residents Views



61% of WT & SS residents are satisfied with their local area where they live.

44% of WT & SS residents feel safe going outside in their local area after dark.



Persons feeling unsafe and less satisfied within their area could lead to social isolation and impact negatively on physical/mental health.

Source: *Thurrock Council Residents Survey 2016*

Community Support

Local Area Coordinator (LAC)

A local area coordinator connects individuals with support and assets within their local community.

Overview and examples of help can be found at
- www.thurrock.gov.uk/local-area-coordinators-help-in-community

Ward LAC - Samson Odubanjo
Mobile - 07864947968
Email - SOdubanjo@thurrock.gov.uk



Community Led Support (CLS)

A new approach to bring Adult Social Care into the community. CLS is being introduced initially in the Tilbury and Chadwell area.



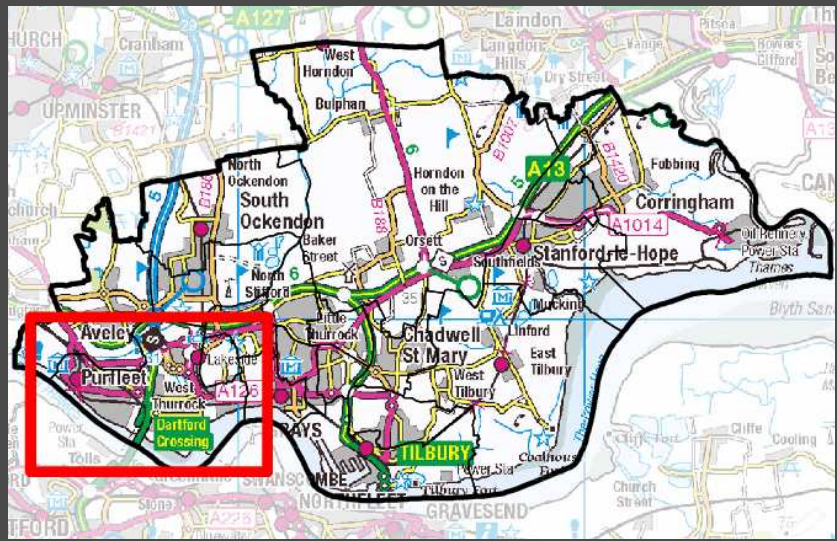
Contact Thurrock First – 01375 511000
OR

Pop along to one of the CLS 'Talking Shop' drop in sessions advertised via
www.strongertogether.org.uk

Source: *Thurrock Council Adult, Housing & Health*

West Thurrock and South Stifford (WT & SS) Ward (E05002248)

Published by Thurrock Public Health
2017/18



● = Not statistically different

● = Statistically significantly different

Binge Drinking

WT & SS Ward - 21.4%

England - 20.0%



(% of population 16+ that binge drink)

Binge drinking can increase blood pressure, affect mood and memory & longer term, can lead to mental and physical health issues.

Source - PHE Local Health (2006/08)

Smoking

WT & SS Ward - 22.9%

England - 18%



(Prevalence of 18yrs+ self-reported smokers)

Smoking causes 84% of deaths from lung cancer & 83% of deaths from chronic obstructive pulmonary disease (COPD)

Source - ASH Ready Reckoner (2018)

Obesity (Adult)

WT & SS Ward - 28.6%

England - 24.1%



(% of population aged 16+ with a BMI 30+)

Obesity causes high blood pressure, leading to strokes, high cholesterol, high blood sugar, and heart disease.

Source - PHE Local Health (2006/08)

Obesity (Child)

WT & SS Ward - 27.9%

England - 19.3%



(% of children Yr 6 - overweight or obese)

Childhood obesity can lead to adult obesity & serious health issues including heart disease, type 2 diabetes, asthma, social discrimination, depression.

Source - PHE Local Health (2013/14-2015/16)

General Health



3.5% of persons reported that their general health was bad / very bad.

Conversely 86% of persons reported their general health as good / very good.



Life Expectancy at Birth



Male - 76yrs
(England 79yrs)



Female - 83yrs
(England 83yrs)

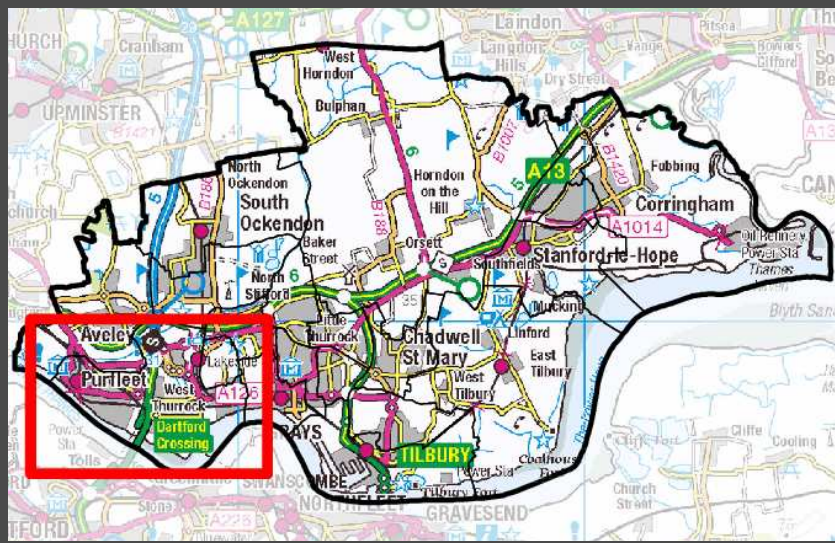
Life expectancy is a function of multiple elements including poor diet/lifestyle (excessive alcohol/drugs), environmental factors such as housing and air quality, educational attainment, deprivation and access to high quality of health services.

Source: PHE Local Health (2011-2015)

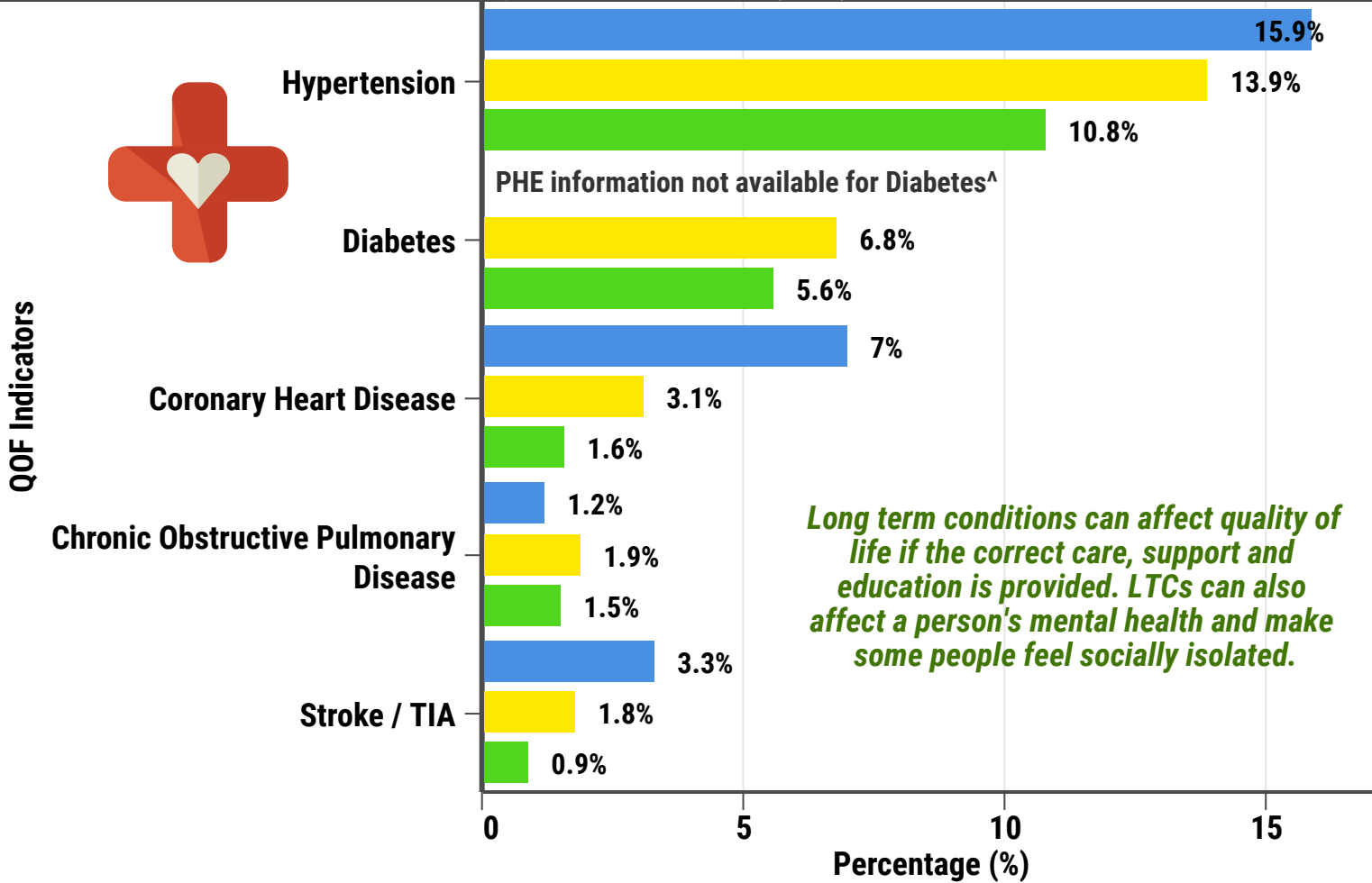
(Source for all data in this profile is Census 2011 unless otherwise stated)

West Thurrock and South Stifford (WT & SS) Ward (E05002248)

Published by Thurrock Public Health 2017/18



Long Term Conditions (LTC) 2017/18



- St Clements Health Centre (% of practice adult population diagnosed and receiving treatment)
- England (% of practice adult population diagnosed and receiving treatment)
- PHE estimates[^] for above practice (average % of adult population diagnosed and undiagnosed)

PHE Estimate numbers (combined all above GP Practices) of additional undiagnosed patients not receiving treatment ('-' indicates an over diagnosis of patients)[^]

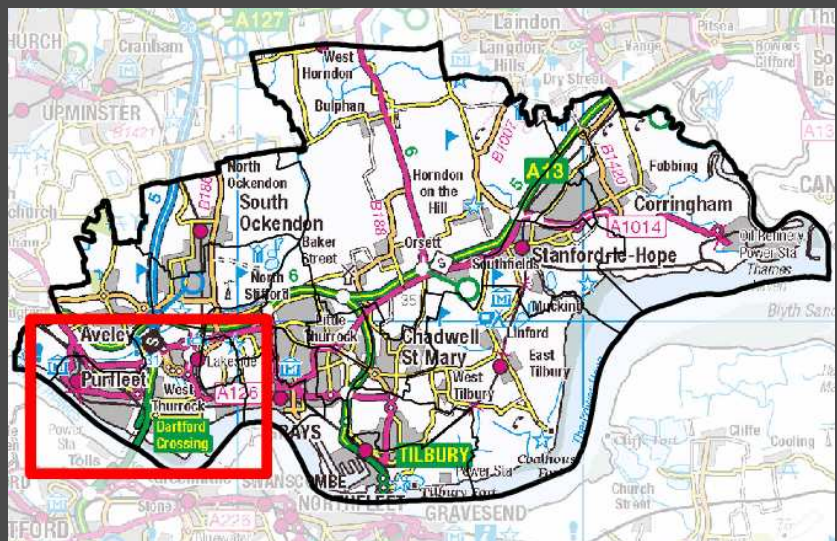


Stroke - 271
Hypertension - 573
 Coronary Heart Disease - 596
 Chronic Obstructive Pulmonary Disease '-' 44



West Thurrock and South Stifford (WT & SS) Ward (E05002248)

Published by Thurrock Public Health
2017/18



Pharmacies

Boots
74-75 Lakeside
Shopping Centre
West Thurrock
RM20 2ZG



Boots
Retail Park
Weston Ave
Thurrock
RM20 3LP



**Tesco Extra
Pharmacy**
Cygnet View
West Thurrock
RM20 1TX

Opening Times
Mon-Fri - 9.00-10.00pm
Sat - 9.00-9.00pm
Sun - 11.00-5.00pm



Opening Times
Mon-Sat - 9.00-8.00pm
Sun - 11.00am-5.00pm




Opening Times
Mon-Sat - 8.00-8.00pm
Sun - 10.00-4.00pm

Source: :Local Pharmaceutical Committees (LPCs)

Facilities in the Community

Social Groups

- Autism Friendly Film Showings at Vue Cinema



Source: Thurrock CVS -
www.strongertogether.org.uk

GP Practices

**St Clements
Health Centre**



List Size-11,197
CQC - Good
(June 2019)



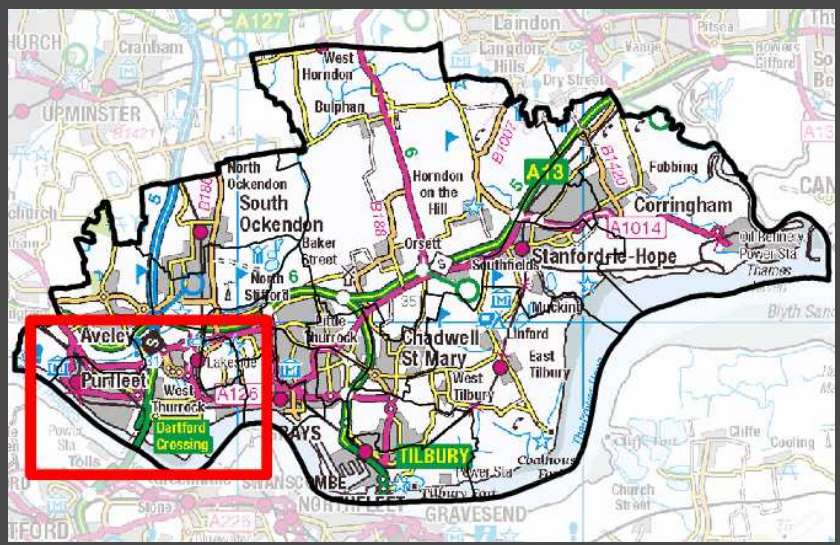
24% patients had same
day appointment
(England Average 33%)

Source: National GP Patient
Survey 2017 /NHS Choices

West Thurrock and South Stifford (WT & SS) Ward (E05002248)

Published by Thurrock Public Health
2017/18

 thurrock.gov.uk



Your Place Your Voice



For more details on growth within Thurrock please visit - www.thurrock.gov.uk/planning-and-growth

Ward population - 13,277
Males - 6,746
Females - 6,531

Two schools -
Purfleet Primary
Academy and West
Thurrock Academy

WT & SS
deprivation rank:
5/20

One GP
surgery
and four
pharmacies
within this
ward

Life
expectancy
from birth-
Male - 76yrs
Female - 83yrs

Smoking
prevalence-22.9%
(statistically
significantly
higher than
England-18%)

Crime rate
per 1,000
persons-146.1
(higher than the
Thurrock crime
rate of 47.62)

Binge drinking
prevalence-21.4%
(significantly
higher than
England-20.0%)

PHE models of undiagnosed
patients - Hypertension -
573, Coronary Heart
Disease - 596, Chronic
Obstructive Pulmonary
Disease - 44, Stroke - 271

Obesity (Adults)
prevalence-28.6%
(not statistically
different to
England-24.1%)

Childhood obesity
prevalence is 27.9%
(significantly
higher than
England-19.3%)

Unemployment
is higher,
compared to
Thurrock

Summary of West Thurrock and South Stifford Ward