
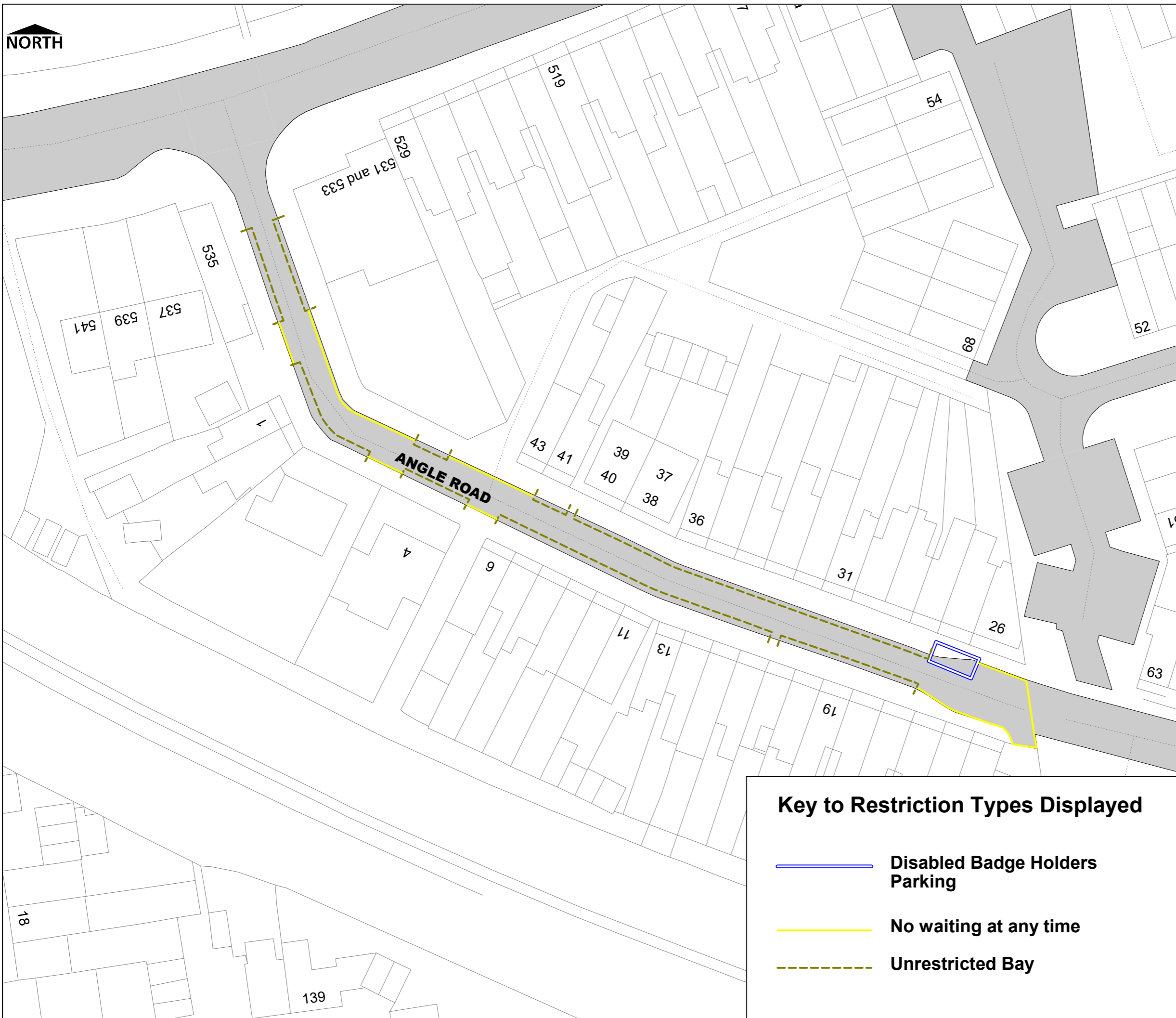






NORTH



This map is reproduced from Ordnance Survey material with the permission of Ordnance Survey on behalf of the Controller of Her Majesty's Stationery Office © Crown Copyright. Unauthorised reproduction infringes Crown copyright and may lead to prosecution or civil proceedings. Thurrock Council Licence No: 100025457 2023



Key to Restriction Types Displayed

-  Disabled Badge Holders Parking
-  No waiting at any time
-  Unrestricted Bay

DRAWING TITLE	
Angle Road, West Thurrock and South Stifford	
SCALE	1 : 500
DATE	19/06/2023
DRAWING No.	Page 1 of 1
DRAWN BY	ZH