









Notes

1. ALL DIMENSIONS ARE IN METRES UNLESS OTHERWISE STATED.
2. THIS DRAWING SHALL BE READ IN CONJUNCTION WITH THE SPECIFICATION IN VOLUME 2 'SERVICE INFORMATION' AND ASSOCIATED ANNEXES.
3. THE CONTRACTOR IS TO MAINTAIN ACCESS TO ALL PROPERTIES AND BUSINESSES AT ALL TIMES. ALL REMAINING STREET FURNITURE AND TREES TO BE PROTECTED DURING WORKS.
4. ALL ROAD MARKINGS TO BE IN ACCORDANCE WITH 'THE TRAFFIC SIGNS REGULATIONS AND GENERAL DIRECTIONS 2016' & 'TRAFFIC SIGNS MANUAL - CHAPTER 5: ROAD MARKINGS' AND AUTHORISATION OF TRAFFIC SIGNS AND ROAD MARKINGS
5. ROAD MARKINGS SHALL BE IN THERMOPLASTIC SCREED WITH APPLIED SOLID GLASS BEADS.
6. WHERE RETAINED ROAD MARKINGS HAVE BEEN DAMAGED BY MARKINGS REMOVAL WORKS, THEY ARE TO BE REFRESHED.



KEY:

- | | | | |
|---|---------------------|---|-----------------------|
|  | New build out |  | New bays to be marked |
|  | Lines to be removed |  | Bin store locations |
|  | New dropped kerb |  | New road Hatching |
|  | Double Yellow Lines | | |

THURROCK COUNCIL
 Transport Development
 Civic Offices
 New Road, Grays
 Essex, RM17 6SL
 Tel: 01375 652214

Project	New Road Grays Purfleet			DESIGNED	CHECKED	DRAWN	STATUS	Scale
Title	Location Plan			MF		BS		NTS@A3
				Date	03-02-20		Drawing No.	NR-G-00
							Rev.	-