




This map is reproduced from Ordnance Survey material with the permission of Ordnance Survey on behalf of the Controller of Her Majesty's Stationery Office © Crown Copyright. Unauthorised reproduction infringes Crown copyright and may lead to prosecution or civil proceedings. Thurrock Council Licence No: 100025457 2020

This map is reproduced from Ordnance Survey material with the permission of Ordnance Survey on behalf of the Controller of Her Majesty's Stationery Office © Crown Copyright. Unauthorised reproduction infringes Crown copyright and may lead to prosecution or civil proceedings. Thurrock Council Licence No: 100025457 2020

 thurrock.gov.uk

DRAWING TITLE
Grays PPA E & F

SCALE 1 : 1250

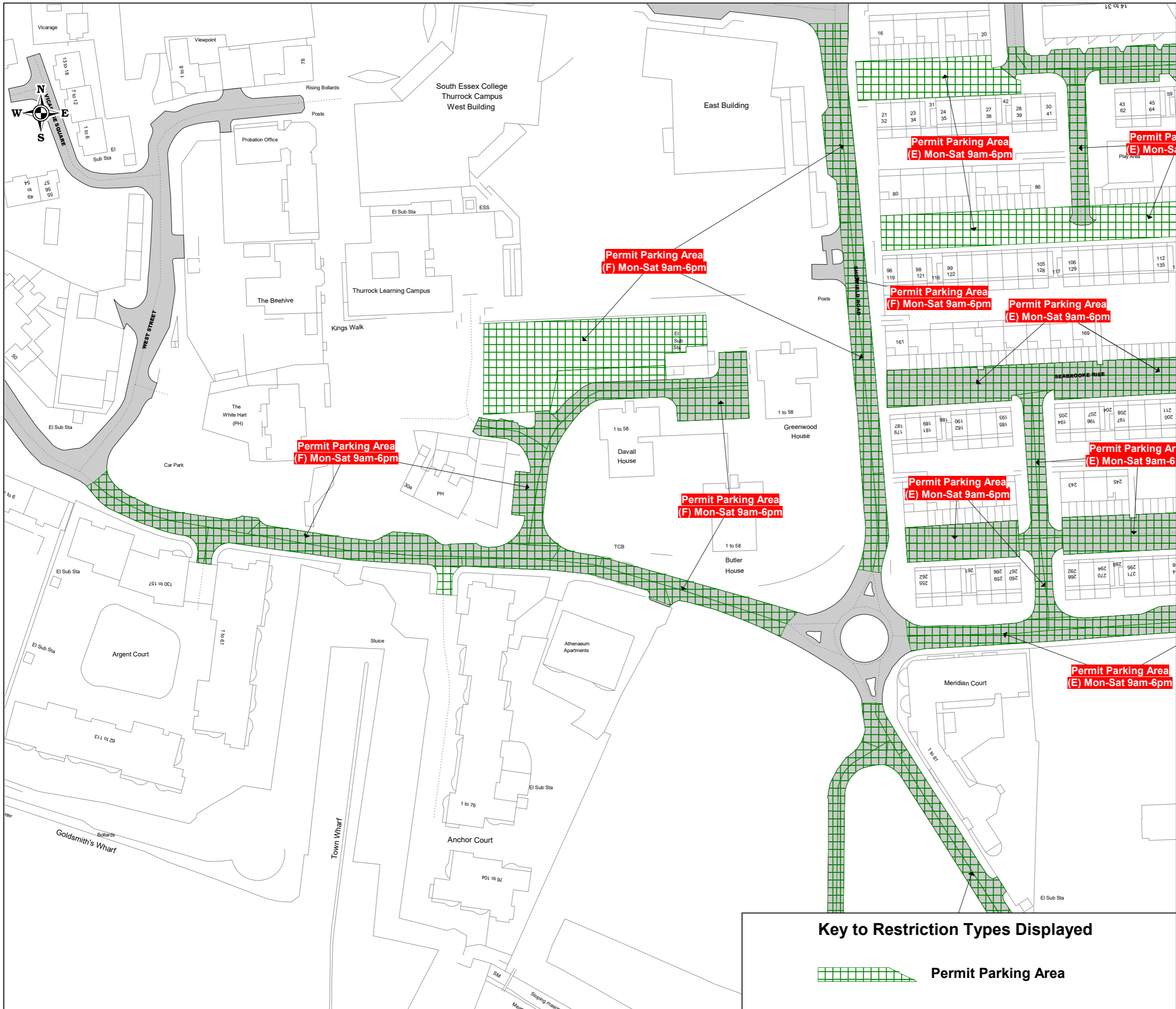
DATE 09/11/2020

DRAWING No. Page 1 of 4


DRAWN BY


Key to Restriction Types Displayed

 Permit Parking Area



Key to Restriction Types Displayed

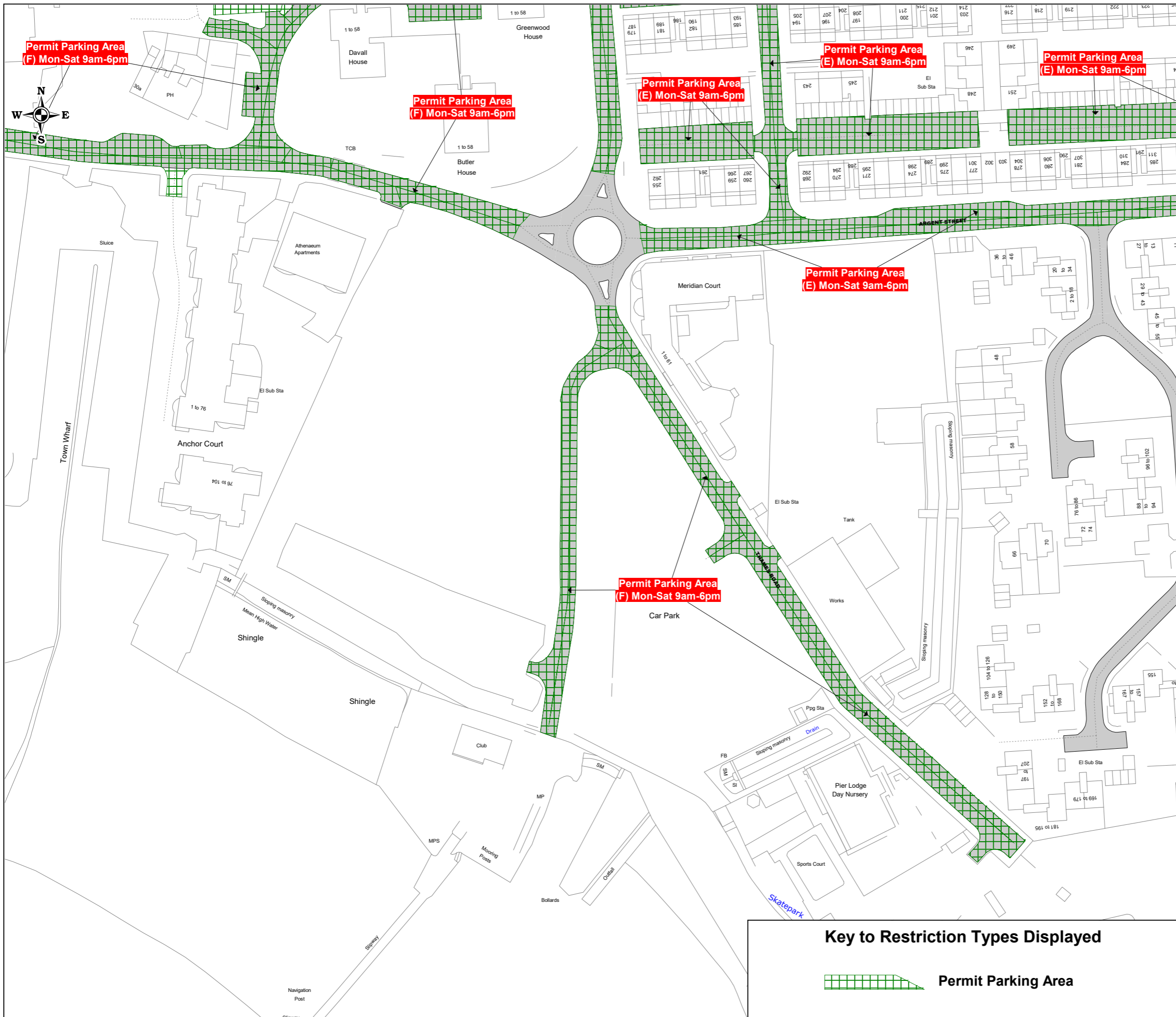
 Permit Parking Area



This map is reproduced from Ordnance Survey material with the permission of Ordnance Survey on behalf of the Controller of Her Majesty's Stationery Office © Crown Copyright. Unauthorised reproduction infringes Crown copyright and may lead to prosecution or civil proceedings. Thurrock Council Licence No: 100025457 2020



DRAWING TITLE	
Grays PPA E & F	
SCALE	1 : 1250
DATE	09/11/2020
DRAWING No.	Page 2 of 4
DRAWN BY	



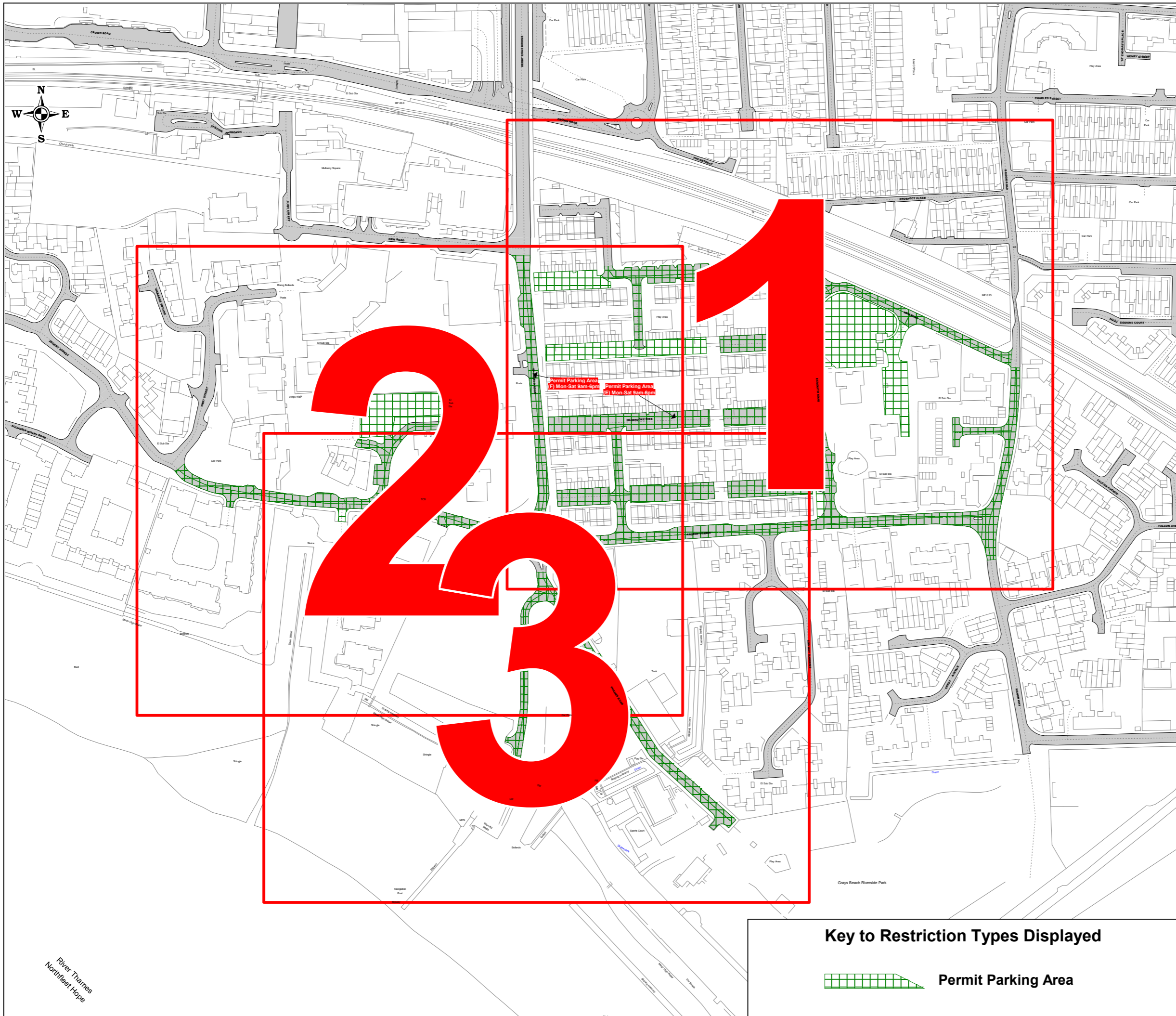
This map is reproduced from Ordnance Survey material with the permission of Ordnance Survey on behalf of the Controller of Her Majesty's Stationery Office © Crown Copyright. Unauthorised reproduction infringes Crown copyright and may lead to prosecution or civil proceedings. Thurrock Council Licence No: 100025457 2020

 thurrock.gov.uk

DRAWING TITLE	
Grays PPA E & F	
SCALE	1 : 1250
DATE	09/11/2020
DRAWING No.	Page 3 of 4
DRAWN BY	

Key to Restriction Types Displayed

 Permit Parking Area



This map is reproduced from Ordnance Survey material with the permission of Ordnance Survey on behalf of the Controller of Her Majesty's Stationery Office © Crown Copyright. Unauthorised reproduction infringes Crown copyright and may lead to prosecution or civil proceedings. Thurrock Council Licence No: 100025457 2020



DRAWING TITLE
Grays PPA E & F

SCALE 1 : 2700

DATE 09/11/2020

DRAWING No. Page 4 of 4

DRAWN BY

Key to Restriction Types Displayed

 Permit Parking Area