




**Key to Restriction Types Displayed**

 **Prohibition of Waiting At Any Time for Commercial Vehicles exceeding 7.5tonnes**



This map is reproduced from Ordnance Survey material with the permission of Ordnance Survey on behalf of the Controller of Her Majesty's Stationery Office © Crown Copyright. Unauthorised reproduction infringes Crown copyright and may lead to prosecution or civil proceedings. Thurrock Council Licence No: 100025457 2021




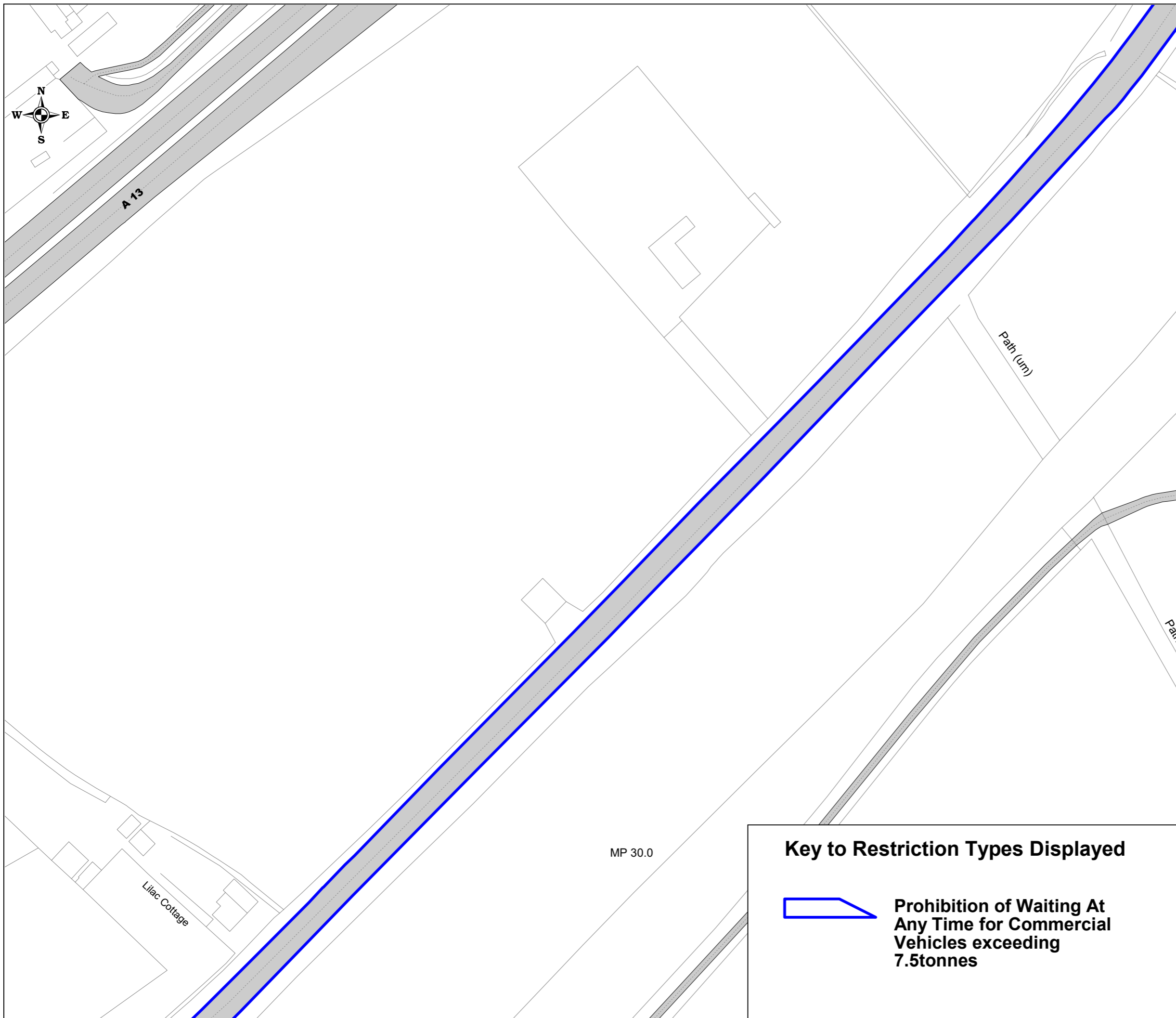
DRAWING TITLE  
**B1420, Southend Road**

SCALE      1 : 1250



DATE        29/11/2021

DRAWING No.      Page  
                                  1 of 3

DRAWN BY



This map is reproduced from Ordnance Survey material with the permission of Ordnance Survey on behalf of the Controller of Her Majesty's Stationery Office © Crown Copyright. Unauthorised reproduction infringes Crown copyright and may lead to prosecution or civil proceedings. Thurrock Council Licence No: 100025457 2021



DRAWING TITLE  
B1420, Southend Road


SCALE 1 : 1250

DATE 29/11/2021

DRAWING No. Page 2 of 3

DRAWN BY

**Key to Restriction Types Displayed**

 **Prohibition of Waiting At Any Time for Commercial Vehicles exceeding 7.5tonnes**



**Key to Restriction Types Displayed**



**Prohibition of Waiting At Any Time for Commercial Vehicles exceeding 7.5tonnes**

This map is reproduced from Ordnance Survey material with the permission of Ordnance Survey on behalf of the Controller of Her Majesty's Stationery Office © Crown Copyright. Unauthorised reproduction infringes Crown copyright and may lead to prosecution or civil proceedings. Thurrock Council Licence No: 100025457 2021

[thurrock.gov.uk](http://thurrock.gov.uk)

DRAWING TITLE

**B1420, Southend Road**

SCALE 1 : 1250

DATE 29/11/2021

DRAWING No. Page 3 of 3

DRAWN BY
