

# TRAFFIC REGULATION ORDER

## The Borough of Thurrock (Stanford-le-Hope) (20mph Zone) Order 2025

Made 00th Month 2025

Coming into force 00th Month 2025

Thurrock Borough Council in exercise of the powers under sections 1, 2, 4, 84 and Part IV of Schedule 9 to the Road Traffic Regulation Act 1984 (hereinafter referred to as “the 1984 Act”) and all other enabling powers and after consultation with the Chief Officer of Police in accordance with Part III of Schedule 9 of the 1984 Act, hereby make the following Order.

1. The Order shall come into operation on the 00th Month 2025 and may be cited as The Borough of Thurrock (Stanford-le-Hope) (20mph Zone) Order 2025.
2. No person shall drive any motor vehicle at a speed exceeding 20 miles per hour on the lengths of roads specified in the Schedule to this Order.
3. No speed limit imposed by this Order applies to vehicles falling within regulation 3(4) of the Road Traffic Exemptions (Special Forces) (Variation and Amendment) Regulations 2011 when used in accordance with regulation 3(5) of those Regulations.
4. The Interpretation Act 1978 shall apply for the interpretation of this Order as it applies for the interpretation of an Act of Parliament.

The Common Seal of  
THURROCK BOROUGH COUNCIL  
was hereunto affixed this

day of 2025

in the presence of

-----  
Authorised Signatory

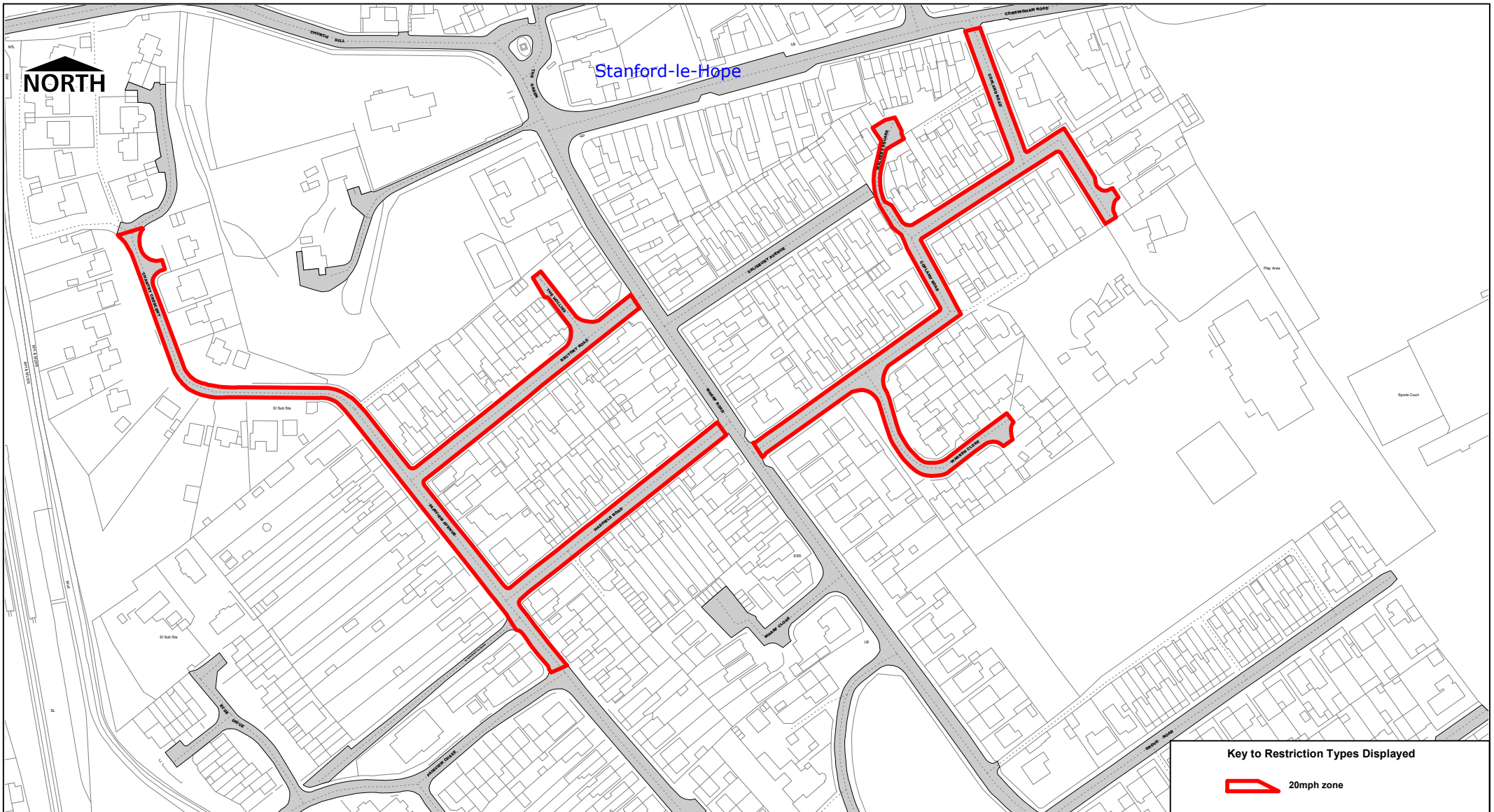
# TRAFFIC REGULATION ORDER

## The Borough of Thurrock (Stanford-le-Hope) (20mph Zone) Order 2025

### Schedule 20mph Zone

Item	Road	Extent
1	Butts Lane	From the roundabout with London Road to the roundabout with St. Andrews Way
2	Oxford Road	For its entire length
3	Valmar Avenue	For its entire length
4	Old Jenkins Close	For its entire length
5	Romsey Close	For its entire length
6	Rayleigh Road	For its entire length
7	Ruskin Road	For its entire length
8	Prospect Avenue	For its entire length
9	Brockenhurst Drive	For its entire length
10	Lulworth Close	For its entire length
11	Runnymede Road	For its entire length
12	Wilson Close	For its entire length
13	Chantry Crescent	From northern boundary wall of 16 Chantry Crescent to its junction with Rectory Road
14	Fairway Avenue	From its junction with Rectory Road to its junction with Fairview Chase
15	Rectory Road	For its entire length
16	The Hollies	For its entire length
17	Hadfield Road	For its entire length
18	Warren Close	For its entire length
19	Copland Road	For its entire length
20	Walkers Square	For its entire length
21	Billet Lane	For its entire length
22	Kynoch Court	For its entire length
23	Rainbow Lane	From its junction with Corringham Road to its junction with Billet Lane



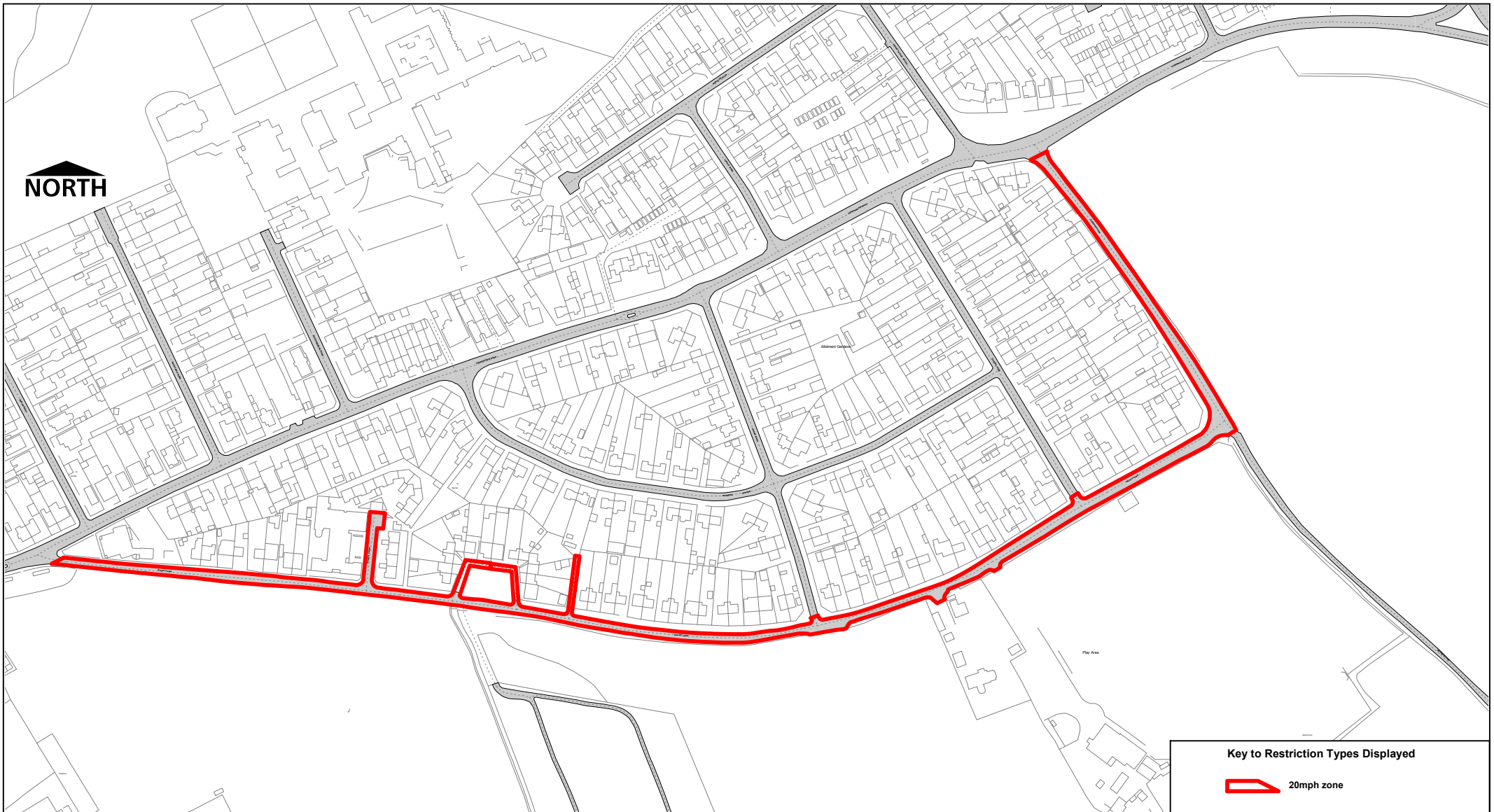


The Borough of Thurrock  
 (Stanford-Le-Hope, Active Travel)  
 (20 Miles Per Hour Speed Limit)  
 Order 2025

 [thurrock.gov.uk](http://thurrock.gov.uk)


© Crown copyright. All rights reserved  
 Thurrock Council  
 Licence No. 100025457 2025

SCALE	1 : 2500
DATE	13/08/2025
DRAWING No.	Page 2 of 3
DRAWN BY	



**NORTH**

**Key to Restriction Types Displayed**

 20mph zone

 [thurrock.gov.uk](http://thurrock.gov.uk)

The Borough of Thurrock  
 (Stanford-Le-Hope, Active Travel)  
 (20 Miles Per Hour Speed Limit)  
 Order 2025

© Crown copyright. All rights reserved  
 Thurrock Council  
 Licence No. 100025457 2025

SCALE	1 : 3500
DATE	13/08/2025
DRAWING No.	Page 3 of 3
DRAWN BY	

# TRAFFIC REGULATION ORDER

## The Borough of Thurrock (Stanford-le-Hope) (20mph Zone) Order 2025

### STATEMENT of REASONS

The Council proposes to implement “20mph Zone” at the locations listed below to reduce vehicle speeds to prevent dangerous driving and improve roads safety for all road users. This also forms part of the active travel scheme in the area to assist in connectivity and improve safety for cyclists.

- I. Butts Lane, from the roundabout with London Road to the roundabout with St. Andrews Way
- II. Oxford Road, for its entire length
- III. Valmar Avenue, for its entire length
- IV. Old Jenkins Close, for its entire length
- V. Romsey Close, for its entire length
- VI. Rayleigh Road, for its entire length
- VII. Ruskin Road, for its entire length
- VIII. Prospect Avenue, for its entire length
- IX. Brockenhurst Drive, for its entire length
- X. Lulworth Close, for its entire length
- XI. Runnymede Road, for its entire length
- XII. Wilson Close, for its entire length
- XIII. Chantry Crescent, from northern boundary wall of 16 Chantry Crescent to its junction with Rectory Road
- XIV. Fairway Avenue, from its junction with Rectory Road to its junction with Fairview Chase
- XV. Rectory Road, for its entire length
- XVI. The Hollies, for its entire length
- XVII. Hadfield Road, for its entire length
- XVIII. Warren Close, for its entire length
- XIX. Copland Road, for its entire length
- XX. Walkers Square, for its entire length
- XXI. Billet Lane, for its entire length
- XXII. Kynoch Court, for its entire length
- XXIII. Rainbow Lane, from its junction with Corringham Road to its junction with Billet Lane